Tryon Drive Drainage Improvements

APPENDIX F

Construction Drawings

FAYETTEVILLE NC

AMERICA'S CAN DO CITY

Docusign Envelope ID: DA960C4E-7E29-4D1D-B64E-80E212A2C3BA

FAYETTEVILLE NC
PUBLIC SERVICES

TRYON DRIVE
DRAINAGE IMPROVEMENTS
100% DESIGN DRAWINGS

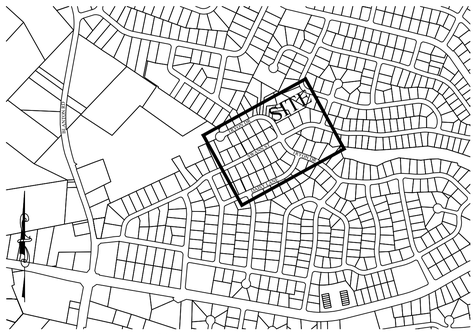

VICINITY MAP

LOCATION MAP

PROJECT SCOPE

THIS PROJECT CONSISTS OF: REPLACEMENT OF EXISTING DRAINAGE PIPING, REPLACEMENT OF EXISTING ASBESTOS CEMENT WATERLINE, PAVEMENT, GRADING, ETC.

Sheet List Table	
Sheet Number	Sheet Title
1	COVER
2	LEGEND
3	NOTES
4	TRAFFIC CONTROL NOTES
5	TRAFFIC CONTROL PHASING
6	EXISTING CONDITIONS EROSION CONTROL PHASE 1 AND DEMOLITION PLAN
7	PHASE 2 EROSION AND SEDIMENT CONTROL PLAN
8	IMPROVEMENTS PLAN
9	TRAFFIC CONTROL PLAN
10	TRAFFIC CONTROL PLAN
11	STORM PLAN PROFILE (1)
12	STORM PLAN PROFILE (2)
13	STORM PLAN PROFILE (3)
14	STORM PLAN PROFILE (4)
15	STANDARD DETAILS
16	STANDARD DETAILS
17	STANDARD DETAILS
18	STANDARD DETAILS
19	STANDARD DETAILS
20	SHEET REMOVED
21	UTILITY OVERALL PLAN
22	TRYON DR – WATER LINE 1 10+00 TO 16+00
23	TRYON DR – WATER LINE 1 16+00 TO 18+78
24	SWANN ST – WATER LINE 2 10+00 TO 15+50
25	SWANN ST – WATER LINE 2 15+50 TO 20+87
26	SANITARY SEWER – RELOCATION (–SS1–, –SS1A, –SS2–, –SS3–)
27	DAISY LANE – (WL3, WL4, SS4, SS5)
28	PWC WATER DETAILS
29	PWC WATER DETAILS
30	PWC SANITARY SEWER DETAILS
31	PWC SANITARY SEWER DETAILS
S–100	RETAINING WALL NOTES
S–101	SCHEDULE OF SPECIAL INSPECTIONS
S–102	RETAINING WALL LAYOUT (1 OF 2)
S–103	RETAINING WALL LAYOUT (2 OF 2)
S–104	RETAINING WALL DETAILS
S–105	EW–01 REINFORCEMENT DETAIL
S–106	EW–07 REINFORCEMENT DETAIL
S–107	EW–08 REINFORCEMENT DETAIL
S–108	EW–09 REINFORCEMENT DETAIL
S–109	EW BILL OF MATERIALS (1 OF 2)
S–110	EW BILL OF MATERIALS (2 OF 2)
S–201	CATCH BASIN 11
S–301	SHEET PILE WALL LAYOUT (WALL 1 & 2)
S–302	SHEET PILE WALL LAYOUT (WALL 3 & 4)
S–303	SHEET PILE WALL LAYOUT (WALL 5 & 6)

811
Know what's below.
Call before you dig.

PROJECT CONTACTS
CITY OF FAYETTEVILLE

Engineering	Byron Reeves, PE, CFM Assistant Public Services Director - Engineering 433 Hay Street, Fayetteville, NC 28301 (910) 433-1301 byronreeves@fayettevillenc.gov
Construction Management	Jeff Riddle, PLS Construction Manager 339 Alexander Street, Fayetteville, NC 28301 (910) 433-1661 jeffreyriddle@fayettevillenc.gov
Traffic Services	Brian McGill Interim Assistant Public Services Director - Traffic Services 339 Alexander Street, Fayetteville, NC 28301 (910) 433-1170 brianmcgill@fayettevillenc.gov

COVER

SHEET NUMBER 1 of 45

PLAN TYPE:

Kimley»Horn
421 FAYETTEVILLE STREET
SUITE 600
RALEIGH, NC 27601
NC LICENSE F-0102

FAYETTEVILLE NC
PUBLIC SERVICES
ENGINEERING DIVISION
ENGINEERING & INFRASTRUCTURE DEPARTMENT
433 HAY STREET FAYETTEVILLE, NC 28301

NORTH CAROLINA PROFESSIONAL ENGINEER SEAL 030525 ENGINEER TIMOTHY ALAN CRISSMAN
DocuSigned by: 3A2C08EDDA6D47D...
5/12/2025

REVISIONS

REV. #	DESCRIPTION	REV.BY DATE
1	BID SET	MAY 2025

ISSUED FOR CONSTRUCTION

PROJECT	TRYON DRAINAGE
DRAWN :	G. SEITZ
DESIGN :	
CHECK :	
APPROVED :	T. CRISSMAN
NAME :	
SCALE :	
DATE :	MAY 2025

PROJECT NO. KH101017025

SUB-LEDGER NO.

Docusign Envelope ID: DA960C4E-7E29-4D1D-B64E-80E212A2C3BA

ABBREVIATIONS

AC - ASBESTOS CEMENT
ASPH - ASPHALT
B/C - BACK OF CURB
BM - BENCHMARK
CB - CATCH BASIN
CP - CABLEVISION PEDISTAL
C&G - CURB AND GUTTER
C/L - CHAIN LINK
CMP - CORRUGATED METAL PIPE
CO - CLEANOUT
COF - CITY OF FAYETTEVILLE
CONC - CONCRETE
CONST - CONSTRUCTION
CP - CONTROL POINT
CTR - CENTER
DB - DEED BOOK
DEPT - DEPARTMENT
DI - DROP INLET
DIP - DUCTILE IRON PIPE
DWA - DRIVEWAY ASPHALT
DWB - DRIVEWAY BRICK
DWC - DRIVEWAY CONCRETE
DWD - DRIVEWAY DIRT
DWG - DRIWEWAY GRAVEL
E - EAST/EASTING
EOP - EDGE OF PAVEMENT
ESMT - EASEMENT
EV - ELECTRICAL VAULT
F/C - FACE OF CURB
FES - FLARED END SECTION
FH - FIRE HYDRANT
FOB - FIBER OPTIC BURIED
FP - FLAG POLE
GV - GAS VALVE
GW - GUY WIRE
GWV - GATE WATER VALVE
HDPE - HIGH DENSITY POLYETHYLENE
INV - INVERT
JB - JUNCTION BOX
LF - LINEAR FOOT
LOD - LIMITS OF DISTURBANCE
LP - LIGHT POLE
MAX - MAXIMUM
MB - MAILBOX
MHEL - MANHOLE ELECTRIC
MHSD - MANHOLE STORM DRAIN
MHSS - MANHOLE SANITARY SEWER
MHTP - MANHOLE TELEPHONE
N - NORTH/NORTHING
O.C. - ON CENTER
O/H - OVERHEAD
PVMT - PAVEMENT
PC - POINT OF CURVATURE
PERM -PERMANENT
PG - PAGE
PI - POINT OF INTERSECTION
PVC - POLYVINYL CHLORIDE
PP - POWER POLE
RCBC - REINFORCED CONCRETE BOX CULVERT
RCP - REINFORCED CONCRETE PIPE
R/W - RIGHT OF WAY
S- SOUTH
SC - SAWCUT
SD - STORM DRAIN
S/R - SPLIT RAIL
SS - SANITARY SEWER
STA - STATION
STB - SIGNAL TRAFFIC BOX
STD - STANDARD
SWA - SIDEWALK ASPHALT
SWB - SIDEWALK BRICK
SWC - SIDEWALK CONCRETE
SY - SQUARE YARD
TC - TRASH CAN
TD - TRUNCATED DOME
TCE - TEMPORARY CONSTRUCTION EASEMENT
TCP - TERRA COTTA PIPE
TP - TELEPHONE PEDISTAL
TVP - TRAVERSE POINT
TYP - TYPICAL
U.O.N. - UNLESS OTHERWISE NOTED
UP - UTILITY POLE
W - WEST
WCR - WHEELCHAIR RAMP
WL - WATERLINE
WM - WATER METER
WV - WATER VAULT

LEGEND

PROPOSED RIGHT-OF-WAY
PROPOSED FENCE
PROPOSED UNDERGROUND GAS
PROPOSED TEMPORARY CONSTRUCTION EASEMENT
PROPOSED UNDERGROUND WATER
PROPOSED EASEMENT
PROPOSED SANITARY SEWER
PROPOSED STORM DRAIN
PROPOSED SWALE
PROPOSED SANITARY SEWER MAN HOLE
PROPOSED STORM SEWER MAN HOLE
PROPOSED CATCH BASIN
PROPOSED DROP INLET
PROPOSED ELECTRICAL VAULT
PROPOSED ELECTRICAL MAN HOLE
PROPOSED WATER METER
PROPOSED WATER VAULT
PROPOSED SANITARY SEWER CLEAN OUT
PROPOSED TREE
PROPOSED SHRUB
PROPOSED CONCRETE CURB AND GUTTER
PROPOSED SIDEWALK
PROPOSED CONCRETE
PROPOSED POWER POLE
INLET PROTECTION
PROPOSED FLAIRED END SECTION
PROPOSED HEADWALL
PROPOSED GATE WATER VALVE
PROPOSED GAS VALVE
PROPOSED FIRE HYDRANT
PROPOSED LIGHT POLE
PROPOSED ABANDON PIPE
PROPOSED PERMANENT DRAINAGE EASEMENT
REMOVE AND REPLACE DRIVEWAY
PERMANENT DRAINAGE EASEMENT, LIMITS OF DISTURBANCE, AND SILT FENCE
TEMPORARY CONSTRUCTION EASEMENT, LIMITS OF DISTURBANCE, AND TEMPORARY CHAIN LINK FENCE
TEMPORARY CONSTRUCTION EASEMENT, LIMITS OF DISTURBANCE, AND SILT FENCE

EXISTING RIGHT-OF-WAY
EXISTING OVERHEAD ELECTRIC
EXISTING UNDERGROUND ELECTRIC
EXISTING FIBER OPTIC BURIED
EXISTING FENCE
EXISTING UNDERGROUND GAS
EXISTING UNDERGROUND WATER
EXISTING TELEPHONE CABLE
EXISTING CABLEVISION
EXISTING EASEMENT
EXISTING SANITARY SEWER
EXISTING TRAIN TRACKS
EXISTING STORM SEWER
EXISTING SWALE
EXISTING SANITARY SEWER MAN HOLE
EXISTING STORM SEWER MAN HOLE
EXISTING TELEPHONE MAN HOLE
EXISTING CATCH BASIN
EXISTING DROP INLET
EXISTING ELECTRICAL VAULT
EXISTING ELECTRICAL MAN HOLE
EXISTING WATER METER
EXISTING CONCRETE MONUMENT
SURVEY CONTROL MARKER
PROPERTY CORNER (EIR/ERBR/SIR/EIP)
EXISTING WATER VALVE
EXISTING FIBER OPTIC MARKER
EXISTING SANITARY SEWER CLEAN OUT
EXISTING MAILBOX
EXISTING CONCRETE CURB AND GUTTER
EXISTING CONCRETE/SIDEWALK
WETLANDS
EXISTING POWER POLE
EXISTING MAILBOX

EXISTING FLAIRED END SECTION
EXISTING HEADWALL
EXISTING GATE WATER VALVE
EXISTING GAS VALVE
EXISTING FIRE HYDRANT
EXISTING LIGHT POLE
EXISTING TREE
EXISTING SHRUB

LEGEND

SHEET NUMBER 2 of 45

PLAN TYPE:

Kimley»Horn
421 FAYETTEVILLE STREET
SUITE 600
RALEIGH, NC 27601
NC LICENSE F-0102

FAYETTEVILLE
PUBLIC SERVICES
ENGINEERING DIVISION
ENGINEERING & INFRASTRUCTURE DEPARTMENT
433 HAY STREET FAYETTEVILLE, NC 28301

NORTH CAROLINA PROFESSIONAL ENGINEER SEAL 030525 TIMOTHY L. CRISSMAN 5/9/2025

DocuSigned by: Timothy Crissman 3A2C08EDA46D47D...

REVISIONS

REV. #	DESCRIPTION	REV.BY DATE
1	BID SET	MAY 2025

ISSUED FOR CONSTRUCTION

PROJECT : TRYON DRAINAGE
NAME :
SCALE :
DATE : MAY 2025

DRAWN : G. SEITZ
DESIGN :
CHECK :
APPROVED : T. CRISSMAN

PROJECT NO. KH 011017025
SUB-LEDGER NO.

Docusign Envelope ID: DA960C4E-7E29-4D1D-B64E-80E212A2C3BA

GENERAL NOTES:

ACCESS TO SITES SHALL BE BY PUBLIC RIGHT-OF-WAYS AND UTILITY EASEMENTS. OTHER ACCESS LOCATIONS REQUIRED SHALL BE SECURED BY THE CONTRACTOR AT NO ADDITIONAL EXPENSE TO THE OWNER. SUPPLEMENTAL EROSION CONTROL MEASURES SHALL BE REQUIRED TO INCLUDE CONSTRUCTION ENTRANCES, SILT FENCING, RESTORATION, ETC.

THE CONTRACTOR SHALL BE REQUIRED TO PROVIDE THE CONSTRUCTION STAGING AREA AT IT'S EXPENSE. A TEMPORARY USE PERMIT IS REQUIRED FOR THE STAGING AREA (ZONING 433-1705).

THE CONTRACTOR IS EXPECTED AND REQUIRED TO COOPERATE WITH THE PROPERTY OWNERS AFFECTED BY THE WORK. PRIVATE AGREEMENTS WITH PROPERTY OWNERS MUST BE IN WRITING ON A FORM APPROVED BY THE ENGINEER AND A COPY SHALL BE PROVIDED TO THE ENGINEER PRIOR TO PROCEEDING WITH CONSTRUCTION ACTIVITIES AFFECTED BY SAID AGREEMENT. THE AGREEMENT MUST SPECIFY THAT THE CITY AND THE ENGINEER SHALL BE HELD HARMLESS AGAINST ALL CLAIMS ARISING FROM THE AGREEMENT. THE OWNER DISCOURAGES PRIVATE AGREEMENTS. BEFORE FINAL ACCEPTANCE, A RELEASE FROM EACH PROPERTY OWNER THAT THE CONTRACTOR MADE AN AGREEMENT WITH SHALL BE REQUIRED. THE PROPERTY OWNER'S RELEASE IS A CONDITION OF FINAL ACCEPTANCE.

CONTRACTOR SHALL MAINTAIN A NEAT AND CLEAN JOB-SITE TO INCLUDE STAGING/STORAGE AREAS AS FOLLOWS:

- PERFORM DUST CONTROL BY WATERING DAILY OR AS DIRECTED BY THE ENGINEER.
- SWEEP STREETS A MINIMUM OF ONCE WEEKLY (FRIDAY) OR AS DIRECTED BY THE ENGINEER.
- BLADE, LEVEL AND RE-COMPACT ALL EXPOSED TRENCHES WEEKLY (OR AS DIRECTED BY THE ENGINEER) TO PRODUCE A SMOOTH “RIDE”.
- PERFORM DAILY CLEAN-UP OF ALL DIRT, DEBRIS AND SCRAP MATERIALS.
- REMOVE EXCESS EQUIPMENT, MATERIALS, TOOLS, ETC. NOT NEEDED.

CONTRACTOR SHALL PROVIDE MEASURES DURING CONSTRUCTION TO SECURE THE SITE AND EXCAVATION FROM THE GENERAL PUBLIC AND COMPLY WITH ALL OSHA REGULATIONS. JOB SITE SAFETY IS THE EXCLUSIVE AND SOLE RESPONSIBILITY OF THE CONTRACTOR. OPEN EXCAVATION LEFT UNATTENDED OR OVER NIGHT IS NOT ACCEPTABLE AND SHALL BE FILLED IMMEDIATELY.

CONTRACTOR SHALL REPAIR OR REPLACE DRIVES DISTURBED BY CONSTRUCTION TO EXISTING OR BETTER CONDITIONS. NO SEPARATE PAYMENT UNLESS OTHERWISE INDICATED.

CONTRACTOR SHALL PROVIDE TEMPORARY FENCING WHERE FENCES ARE REMOVED FOR CONSTRUCTION. CONTRACTOR SHALL COORDINATE REMOVAL OF EXISTING FENCE AND INSTALLATION OF TEMPORARY FENCE WITH PROPERTY OWNER PRIOR TO CONSTRUCTION. REMOVAL OF TEMPORARY FENCE AND INSTALLATION OF PERMANENT FENCE MUST ALSO BE COORDINATED WITH PROPERTY OWNER. ALL REMOVAL, TEMPORARY, AND REPLACEMENT FENCING SHALL BE CONSIDERED INCIDENTAL TO THE CITY INSTALLATION AND NO SEPARATE PAYMENT SHALL BE MADE. CONTRACTOR SHALL REINSTALL ALL SHEDS, FENCES, ETC. TO AS GOOD OR BETTER THAN EXISTING CONDITIONS UNLESS OTHERWISE INDICATED. (NO SEPARATE PAYMENT).

CONTRACTOR SHALL REPLACE ALL DISTURBED MAILBOXES, SIGNS, ETC. DISTURBED DURING CONSTRUCTION WITHIN 24 HOURS OF DISTURBANCE. PERMANENT ROAD SIGNAGE DISTURBED SHALL BE REPLACED IMMEDIATELY AND IF NECESSARY ROADWAY SIGNS SHALL BE TEMPORARILY INSTALLED IN A LOCATION CONSISTENT WITH THE NCMUTCD TO PROVIDE CONTINUOUS TRAFFIC AWARENESS OF ROADWAY CONDITIONS. (NO SEPARATE PAYMENT).

CONTRACTOR SHALL PROVIDE SECURITY FENCING, SECURITY GUARD, AND ANY AND ALL OTHER MEASURES CONTRACTOR DEEMS NECESSARY TO PROTECT EQUIPMENT AND MATERIALS STORED ON THE PROJECT. (NO SEPARATE PAYMENT).

WHERE CONTRACTOR CEASES WORK OPERATION FOR A 72 HOUR PERIOD OR LONGER, SUCH AS HOLIDAYS, ETC., THE FOLLOWING SHALL BE ACCOMPLISHED PRIOR TO THE WORK STOPPAGE.

- CONTRACTOR WILL STORE ALL EQUIPMENT IN THE CONTRACTOR STAGING AREA OR OFF SITE.
- THE CONTRACTOR SHALL SWEEP ALL STREETS, PERFORM GENERAL CLEANUP AND SHALL PERFORM MAINTENANCE ON ALL EXPOSED PATCHES.
- CONTRACTOR SHALL RETURN SERVICES AND ACCESS TO PROPERTY OWNER.

CONTRACTOR SHALL SCHEDULE WORK AND MATERIAL DELIVERIES SO THAT STORED MATERIAL QUANTITIES ON THE JOB SITE SHALL BE MINIMIZED.

CONTRACTOR SHALL STORE ALL MATERIALS IN THE CONTRACTOR STAGING AREA 72 HOURS PRIOR TO INCORPORATING INTO THE WORK TO REDUCE OBSTRUCTIONS TO TRAFFIC AND INCONVENIENCE TO RESIDENTS.

GENERAL NOTES FOR RESIDENT RELATIONS (MANDATORY):

THE PROPOSED WORK WILL BE CONSTRUCTED WITHIN A TWO BLOCK SECTION OF PERSON STREET FROM COOL SPRING STREET TO OLD WILMINGTON ROAD. THE CONTRACTOR IS REQUIRED TO DEVELOP GOOD RELATIONS WITH THE RESIDENTS WHICH INCLUDE THE FOLLOWING MANDATORY MINIMUM REQUREMENTS:

- NO SPEEDING WITH EQUIPMENT AND/OR VEHICLES (25 MPH MAX.)
- DO NOT BLOCK DRIVEWAYS AT ANY TIME
- DO NOT LITTER AT ANY TIME
- DO NOT USE RESIDENT'S WATER WITHOUT THEIR PERMISSION (SIGNED AGREEMENT REQUIRED)
- ALL PLUMBING CODE REQUIREMENTS FOR BACK FLOW PREVENTION WILL BE ADHERED TO
- RESPOND TO RESIDENT'S COMPLAINTS WITHIN 24 HOURS
- DO NOT USE ABUSIVE LANGUAGE, PROFANITY OR CAT-CALLING
- WEAR PROPER PROTECTIVE CLOTHING (HARD HATS, PROPER SHOES, SHIRTS, ETC.) AT ALL TIMES.
- MAINTAIN PROPER SAFETY MEASURES, PARTICULARLY ALONG OPEN TRENCHES, PLACING CONES ON RAISED MANHOLES AND BACK FILLING OPEN TRENCHES IF CONSTRUCTION IS STOPPED AND THE OPEN TRENCH IS NOT MANNED.
- PERSONNEL MUST WEAR CITY APPROVED SAFETY VEST AT ALL TIMES WHILE WORKING IN THE CITY AND/OR NCDOT RIGHT-OF-WAY
- ALL TRAFFIC CONTROL FLAG PERSONS AND AT LEAST ONE PERSON ON EACH WORK CREW MUST BE FLUENT IN THE ENGLISH LANGUAGE

IF THE CONTRACTOR AND/OR SUBCONTRACTORS CANNOT ADQUATELY PERFORM AND/OR COMPLY WITH THESE REQUIREMENTS, THE INDIVIDUAL, SUBCONTRACTOR, OR EMPLOYEES MAY BE DIRECTED TO LEAVE THE PROJECT PERMANENTLY. INCONSIDERATE, NON-COOPERATIVE ATTITUDES AND ACTIONS WILL NOT BE TOLERATED.

UTILITIES:

UTILITIES ARE ILLUSTRATED FOR INFORMATION PURPOSES ONLY. THE CITY OR ENGINEER WILL NOT BE HELD RESPONSIBLE FOR THE ACCURACY OF UTILITY LOCATIONS, SIZES, DEPTHS, OR FOR COMPLETENESS OF UTILITY INFORMATION SHOWN.

PRIOR TO CONSTRUCTION, THE CONTRACTOR SHALL NOTIFY AND MEET WITH ALL UTILITY OWNERS. THE CONTRACTOR SHALL PROTECT ALL UTILITIES FROM DAMAGE CAUSED BY HIS OPERATIONS OR THOSE OF HIS AGENTS. THE CONTRACTOR SHALL HOLD THE CITY HARMLESS FOR ANY THIRD-PARTY INCONVENIENCE CREATED BY WORK OF HIS OWN FORCES OR THAT OF HIS AGENTS. ANY DAMAGES INCURRED SHALL BE THE CONTRACTORS FINANCIAL RESPONSIBILITY.

ADJUSTMENTS/RELOCATIONS WILL BE PERFORMED BY THE VARIOUS UTILITY OWNERS. THE CONTRACTOR SHALL COORDINATE WORK WITH UTILITY OWNERS SO AS NOT TO ADVERSELY AFFECT THE PROJECT SCHEDULE. THE CITY WILL NOT BE HELD RESPONSIBLE FOR ANY DELAYS OR DISRUPTIONS TO THE WORK SCHEDULE OF OTHER UTILITY OWNERS.

- FOR UTILITY LOCATES CALL NORTH CAROLINA ONE-CALL @ 811.
- FOR LOCATES OF UTILITIES NOT MEMBERS OF NORTH CAROLINA ONE-CALL CONTACT PROJECT MANAGER OR UTILITY COORDINATOR.

THE CONTRACTOR SHALL ADJUST ALL WATER VALVES, WATER METER BOXES AND WATER VAULTS TO FINISHED GRADE. WATER METERS, MANHOLES, AND CLEANOUTS LOCATED IN SIDEWALKS OR CONCRETE DRIVEWAYS SHALL BE INSTALLED IN ACCORDANCE WITH PWC REQUIREMENTS. NO ABOVE GROUND UTILITY BOXES, POWER POLE, OR OTHER STRUCTURES ARE TO BE LOCATED WITHIN THE SIDEWALK AREA. THE SIDEWALK AREA IS TO BE FREE OF OBSTACLES.

PRIOR TO COMMENCEMENT OF ANY WORK WITHIN EASEMENTS OR RIGHT-OF-WAYS, THE CONTRACTOR IS REQUIRED TO NOTIFY CONCERNED UTILITY COMPANIES IN ACCORDANCE WITH GS 87-102. CONTRACTOR SHALL VERIFY LOCATION OF EXISTING UTILITIES PRIOR TO BEGINNING CONSTRUCTION. NO SEPARATE PAYMENT. EXISTING UTILITIES SHOWN ARE TAKEN FROM MAPS FURNISHED BY VARIOUS UTILITY COMPANIES AND HAVE NOT BEEN PHYSICALLY LOCATED (i.e. GAS, FIBER OPTIC, ETC.).

THE CONTRACTOR SHALL LOCATE EACH UTILITY WHICH MAY CONFLICT WITH CONSTRUCTION 14 DAYS IN ADVANCE TO VERIFY LOCATIONS (HORIZONTALLY AND VERTICALLY) TO ALLOW THE ENGINEER AN OPPORTUNITY TO ADJUST THE DESIGN TO AVOID CONFLICTS (NO SEPARATE PAYMENT).

WHERE DEEMED NECESSARY BY THE ENGINEER THAT A SUBSURFACE DRAINAGE SYSTEM IS REQUIRED, THE CONTRACTOR SHALL PROVIDE ALL MATERIALS, TOOLS, LABOR, EQUIPMENT, TIE-IN'S TO EXISTING DRAINAGE STRUCTURES AND ALL OTHER INCIDENTALS NECESSARY TO PROVIDE COMPLETE INSTALLATION IN ACCORDANCE WITH CITY OF FAYETTEVILLE STANDARDS. IMPROPERLY INSTALLED AND NON-FUNCTIONING DRAINAGE SHALL BE REMOVED AND REPLACED AT THE CONTRACTOR'S EXPENSE. EXISTING FRENCH DRAINAGE DAMAGED DURING CONSTRUCTION SHALL BE REPLACED AND/OR REPAIRED AT NO ADDITIONAL EXPENSE TO THE OWNER.

STORM DRAINAGE REPAIRS BY CONTRACTOR DUE TO CONSTRUCTION DAMAGE AND JOINTS EXPOSED DURING CONSTRUCTION SHALL BE INSPECTED BY THE OWNER PRIOR TO BACKFILLING.

MAIL BOXES:

THE CONTRACTOR SHALL RELOCATE ALL MAIL BOXES AS REQUIRED BY SECTION 107-12 OF THE NCDOT STANDARD SPECIFICATIONS FOR ROADS AND STRUCTURES. COORDINATE THIS WORK WITH THE U.S. POSTAL SERVICE.

TREES, SHRUBS, AND HEDGES:

ALL TREES THAT ARE TO REMAIN ARE TO BE PROTECTED WITH TREE PROTECTION BARRIERS ACCEPTABLE TO THE CITY ARBORIST OR LANDSCAPE ARCHITECT. CONTRACTOR SHALL OBTAIN APPROVAL FROM THE CITY ARBORIST OR LANDSCAPE ARCHITECT PRIOR TO ROOT PRUNING. WHEN ROOT PRUNING IS ABSOLUTELY NECESSARY, CUT ROOTS CLEANLY USING A DISC TRENCHER OR OTHER APPROVED METHOD.

CONTRACTOR SHALL OBTAIN APPROVAL FROM THE CITY PRIOR TO REMOVING ANY TREES. ALL TREES LOCATED WITHIN THE LOT THAT ARE TO REMAIN AFTER CONSTRUCTION SHALL BE INSPECTED BY THE CITY TO VERIFY THEY ARE SUITABLE TO REMAIN.

GRADING:

THE CONTRACTOR SHALL BE RESPONSIBLE FOR ALL BORROW MATERIAL REQUIRED TO CONSTRUCT PROJECT AS SHOWN ON THE CONTRACT DOCUMENTS.

ALL EXCAVATED MATERIALS THAT ARE NOT REQUIRED OR ARE UNSUITABLE FOR THE PROJECT SHALL BE CONSIDERED WASTE AND SHALL BE HAULED OFF SITE AND DISPOSED IN A SAFE AND LEGAL MANNER AT THE CONTRACTOR'S EXPENSE.

EROSION CONTROL:

CONTRACTOR SHALL NOT DISTURB ANY AREAS OUTSIDE OF THE DESIGNATED EASEMENT AREAS.

THE CONTRACTOR SHALL MAINTAIN EROSION CONTROL DEVICES IN ACCORDANCE WIH THE APPROPRIATE CITY AND STATE EROSION AND SEDIMENT CONTROL ORDINANCES. THE CONTRACTOR SHALL PREVENT STANDING WATER DUE TO CONSTRUCTION.

SAWCUTS:

THE CONTRACTOR SHALL SAWCUT EXISTING ASPHALT AND/OR CONCRETE SURFACES PRIOR TO REMOVAL UNLESS OTHERWISE DIRECTED BY THE ENGINEER. SAW CUT WIDTH SHALL BE 1 FOOT MINIMUM FOR THE EXISTING EDGE OF PAVEMENT. SAWCUT PAVEMENT SHALL BE REPLACED AS WELL AS ADDITIONAL PAVEMENT REQUIRED TO TIE-IN TO FACE OF PROPOSED CURB OR GUTTER.

STORM DRAINAGE STRUCTURE, PIPE & GRADING NOTES:

PIPE INVERT ELEVATIONS HAVE PRECEDENCE OVER SLOPES. HOWEVER, SLOPES SHALL NOT BE DECREASED FROM THOSE SHOWN ON PLAN WITHOUT PRIOR APPROVAL FROM THE ENGINEER.

ALL STORM DRAINAGE PIPE TO BE CLASS III REINFORCED CONCRETE UNLESS OTHERWISE NOTED. PIPE LENGTHS INDICATED ON PLAN ARE APPROXIMATE ONLY.

NO SOIL DISTURBANCE OR COMPACTION, CONSTRUCTION MATERIALS, TRAFFIC, TRENCHING, OR OTHER LAND DISTURBING ACTIVITY SHALL BE PERMITTED BEYOND LIMITS OF GRADING WITHOUT PRIOR APPROVAL FROM THE OWNER AND CITY ENGINEERING DEPT.

THE CONTRACTOR SHALL IMMEDIATELY REPORT TO THE ENGINEER OF RECORD (EOR) ANY DISCREPANCIES FOUND BETWEEN ACTUAL CONDITION AND CONSTRUCTION DOCUMENTS AND SHALL WAIT FOR INSTRUCTION FROM THE EOR PRIOR TO PROCEEDING.

MANHOLE RIM ELEVATIONS SHOWN ON THE PLANS ARE APPROXIMATE. NEW MANHOLE RING AND COVERS SHALL BE INSTALLED FLUSH WITH THE SURROUNDING GRADE SO AS TO AVOID DAMAGE TO MOTOR VEHICLES DURING CONSTRUCTION. THEY ARE TO BE ADJUSTED TO MATCH THE SURROUNDING PROPOSED GRADE PRIOR TO PLACING THE NEW SURFACE COURSE.

THE CONTRACTOR SHALL DESIGN, FURNISH, AND INSTALL ANY TRENCH STABILIZATION NECESSARY TO MAINTAIN EXCAVATION FOR PIPE AND DRAINAGE STRUCTURE INSTALLATION. THE CONTRACTOR SHALL BE RESPONSIBLE FOR INSTALLATION AND REMOVAL OF ANY TRENCH STABILIZATION. THE CONTRACTOR SHALL ALSO BE RESPONSIBLE FOR ANY DAMAGE TO ADJACENT STRUCTURES RESULTING FROM THE INSTALLATION, REMOVAL OR ABSENCE OF TRENCH STABILIZATION.

GRADES, ELEVATIONS AND LOCATIONS SHOWN ARE APPROXIMATE, AS DIRECTED BY THE ENGINEER. THEY MAY BE ADJUSTED TO ACCOMMODATE UNFORESEEN CONDITIONS. ALL PROPOSED GRADES ARE FINISH GRADES.

THE CONTRACTOR SHALL BACKFILL OPEN EXCAVATIONS AT THE END OF EACH WORKING DAY. AT DRAINAGE STRUCTURE LOCATIONS, THE EXCAVATION SHALL BE COVERED WITH METAL PLATES WHEN PRACTICAL OR COMPLETELY ENCLOSED WITH SAFETY NETTING.

ALL STRUCTURES (JUNCTION BOXES, MANHOLES, ENDWALLS, HEADWALLS, CATCH BASINS, DROP INLETS, ETC.) DESIGNATED HEREIN AS BEING DESIGNED BY THE CONTRACTOR REQUIRE SUBMITTAL OF NC PROFESSIONAL ENGINEER SEALED SHOP DRAWINGS TO THE OWNER FOR REVIEW AND APPROVAL.

STOCKPILING NOTE:

ANY ONSITE STOCKPILING IS TO BE COORDINATED AND APPROVED BY A CITY INSPECTOR. THE STOCKPILE WILL BE PROVIDED WITH GROUND COVER WITHIN 15 WORKING DAYS OF PROJECT COMPLETION.

EXCESS SUITABLE SOIL EXCAVATED DURING CONSTRUCTION SHALL BE STOCKPILED FOR USE ON THE PROJECT OR DISPOSED OF OFF-SITE AS DIRECTED BY THE ENGINEER. THE CONTRACTOR SHALL NOT BE ALLOWED TO STOCKPILE MATERIALS OR EXCESS MATERIALS IN THE STREET RIGHT-OF-WAYS AT ANY TIME UNLESS APPROVED BY THE ENGINEER. THE CONTRACTOR SHALL PROVIDE A SUFFICIENT AND SUITABLE STOCKPILE AREA AND LOCATION AT THE CONTRACTOR'S EXPENSE.

ORDER OF PRECEDENCE GENERAL NOTES/TECHNICAL SPECIFICATIONS/PHOTOS:

THE NOTES CONTAINED HEREIN ARE INTENDED TO SUPPLEMENT THE TECHNICAL SPECIFICATIONS AND PROVIDE EASY REFERENCE FOR THE CONTRACTOR. IN NO CASE SHALL THESE NOTES VOID ANY PART, SECTION OR REQUIREMENT OUTLINED IN THE TECHNICAL SPECIFICATIONS CONTAINED IN THE CONTRACT DOCUMENTS. IF CONFLICTS OCCUR BETWEEN THE TECHNICAL SPECIFICATIONS AND THE NOTES CONTAINED HEREIN, THE TECHNICAL SPECIFICATIONS SHALL SUPERSEDE.

TRAFFIC CONTROL

CONTRACTOR SHALL PROVIDE TRAFFIC CONTROL PLANS FOR WORK ZONE TRAFFIC CONTROL TO CITY TRAFFIC SERVICES DEPARTMENT (910-433-1660) FOR CITY STREETS AND TO MR. TROY BAKER (910-364-0601) FOR NCDOT STREETS. CONTRACTOR SHALL NOT PLACE ANY TRAFFIC CONTROL DEVICES WITHOUT HAVING APPROVAL FROM APPLICABLE TRANSPORTATION DEPARTMENT EITHER NCDOT OR THE CITY OF FAYETTEVILLE.

CONTRACTOR SHALL INSURE ACCESS TO ALL PROPERTIES BY PROPERTY OWNERS AT ALL TIMES.

CONTRACTOR SHALL NOTIFY CITY ENGINEERING OFFICE ONE WEEK IN ADVANCE OF ANY ROAD CLOSING AND COORDINATE ALL ROAD CLOSINGS/UTILITY INTERRUPTIONS WITH PROPERTY OWNERS AFFECTED 48 HOURS PRIOR TO CLOSING/INTERRUPTING SERVICES.

MINIMUM ONE WAY TRAFFIC SHALL BE MAINTAINED AT ALL TIMES UNLESS ROAD CLOSURE IS APPROVED BY CITY OF FAYETTEVILLE TRAFFIC SERVICES DEPARTMENT IN WRITING, 5 DAYS IN ADVANCE OF ROAD CLOSURE. AN APPROVED DETOUR PLAN PREPARED BY THE CONTRACTOR SHALL BE REQUIRED AND THE MEASURES INSTALLED PRIOR TO CLOSURE.

CONTRACTOR SHALL COORDINATE/NOTIFY TRAFFIC SERVICES DAILY (BEFORE 2:00 P.M.) AS TO WHICH STREETS WILL BE UNDER CONSTRUCTION IMPEDING TRAFFIC FLOW THE FOLLOWING DAY.

THE CONTRACTOR SHALL NOT IMPEDE TRAFFIC AT ANY TIME UNTIL THE APPROVED TRAFFIC CONTROL DEVICES ARE IN PLACE.

ALL TRAFFIC CONTROL MEASURES, DEVICES, INSTALLATION, METHODS, SEQUENCING AND PLANS SHALL BE IN STRICT ACCORDANCE WITH MUTCD, NCDOT, AND CITY OF FAYETTEVILLE TRAFFIC SERVICES.

NOTES

SHEET NUMBER 3 of 45

PLAN TYPE:

Kimley»Horn
421 FAYETTEVILLE STREET
SUITE 600
RALEIGH, NC 27601
NC LICENSE F-0102

FAYETTEVILLE
PUBLIC SERVICES
ENGINEERING DIVISION
ENGINEERING & INFRASTRUCTURE DEPARTMENT
433 HAY STREET FAYETTEVILLE, NC 28301

NORTH CAROLINA PROFESSIONAL ENGINEER
030525
JAY I. CRISSMAN
5/9/2025
DocuSigned by:
3A2C08FD0A6D47D...

REVISIONS

REV. #	DESCRIPTION	REV.BY DATE
1	BID SET	MAY 2025

ISSUED FOR CONSTRUCTION

PROJECT: TRYON DRAINAGE
NAME :
SCALE :
DATE : MAY 2025

DRAWN : G. SEITZ
DESIGN :
CHECK :
APPROVED : T. CRISSMAN

PROJECT NO. KH 011017025
SUB-LEDGER NO.

Docusign Envelope ID: DA960C4E-7E29-4D1D-B64E-80E212A2C3BA

ROADWAY STANDARD DRAWINGS

THE FOLLOWING ROADWAY STANDARDS AS SHOWN IN "ROADWAY STANDARD DRAWINGS" - PROJECT SERVICES UNIT - N.C. DEPARTMENT OF TRANSPORTATION - RALEIGH, N.C., DATED JANUARY 2012 ARE APPLICABLE TO THIS PROJECT AND BY REFERENCE HEREBY ARE CONSIDERED A PART OF THESE PLANS:

STD. NO.	TITLE
1101.01	WORK ZONE ADVANCE WARNING SIGNS
1101.02	TEMPORARY LANE CLOSURES
1101.03	TEMPORARY ROAD CLOSURES
1101.04	TEMPORARY SHOULDER CLOSURES
1101.05	WORK ZONE VEHICLE ACCESSES
1101.06	WARNING SIGNS FOR BLASTING ZONES
1101.11	TRAFFIC CONTROL DESIGN TABLES
1110.01	STATIONARY WORK ZONE SIGNS
1110.02	PORTABLE WORK ZONE SIGNS
1115.01	FLASHING ARROW BOARDS
1130.01	DRUM
1135.01	CONES
1145.01	BARRICADES
1150.01	FLAGGING DEVICES
1160.01	TEMPORARY CRASH CUSHION
1165.01	WORK VEHICLE LIGHTING SYSTEMS AND TMA DELINEATION
1170.01	POSITIVE PROTECTION
1180.01	SKINNY-DRUM
1205.01	PAVEMENT MARKINGS - LINE TYPES AND OFFSETS
1205.02	PAVEMENT MARKINGS - TWO-LANE AND MULTI-LANE ROADWAYS
1205.03	PAVEMENT MARKINGS - EXITS AND ENTRANCE RAMPS
1205.04	PAVEMENT MARKINGS - INTERSECTIONS
1205.05	PAVEMENT MARKINGS - TURN LANES
1205.06	PAVEMENT MARKINGS - LANE DROPS
1205.07	PAVEMENT MARKINGS - PEDESTRIAN CROSSWALKS
1205.08	PAVEMENT MARKINGS - SYMBOLS AND WORD MESSAGES
1205.09	PAVEMENT MARKINGS - PAINTED ISLANDS
1205.10	PAVEMENT MARKINGS - SCHOOL AREAS
1205.11	PAVEMENT MARKINGS - RAILROAD CROSSINGS
1205.12	PAVEMENT MARKINGS - BRIDGES
1205.13	PAVEMENT MARKINGS - LANE REDUCTIONS
1250.01	RAISED PAVEMENT MARKERS - INSTALLATION SPACING
1251.01	RAISED PAVEMENT MARKERS - PERMANENT AND TEMPORARY
1261.01	GUARDRAIL AND BARRIER DELINEATORS - INSTALLATION SPACING
1261.02	GUARDRAIL AND BARRIER DELINEATORS - TYPES AND MOUNTING
1262.01	GUARDRAIL END DELINEATION
1264.01	OBJECT MARKERS - TYPES
1264.02	OBJECT MARKERS - INSTALLATION

Because traffic signal equipment is not located through the 811 utility locate process, the contractor shall contact Mr. Bob Gardner, Traffic Signal Maintenance Supervisor, (910) 433-1660, 72 hours prior to performing any work within 500' of a signalized intersection.

LEGEND

GENERAL

- DIRECTION OF TRAFFIC FLOW
- DIRECTION OF PEDESTRIAN TRAFFIC FLOW
- EXIST. PVMT.
- NORTH ARROW
- PROPOSED PVMT.
- TEMP. SHORING (LOCATION PURPOSES ONLY)
- WORK AREA
- REMOVAL
- USER DEFINED (IF NEEDED)
- USER DEFINED (IF NEEDED)

SIGNALS

EXISTING PROPOSED TEMP TEMPORARY

PAVEMENT MARKINGS

- EXISTING LINES
- TEMPORARY LINES

TRAFFIC CONTROL DEVICES

- BARRICADE (TYPE III)
- CONE
- DRUM SKINNY DRUM TUBULAR MARKER
- TEMPORARY CRASH CUSHION
- FLASHING ARROW BOARD
- FLAGGER
- LAW ENFORCEMENT
- TRUCK MOUNTED ATTENUATOR (TMA)
- CHANGEABLE MESSAGE SIGN

TEMPORARY SIGNING

- PORTABLE SIGN
- STATIONARY SIGN
- STATIONARY OR PORTABLE SIGN

PAVEMENT MARKERS

- CRYSTAL/CRYSTAL
- CRYSTAL/RED
- YELLOW/YELLOW

PAVEMENT MARKING SYMBOLS

PAVEMENT MARKING SYMBOLS

TRAFFIC CONTROL NOTES

SHEET NUMBER 4 of 45

PLAN TYPE:

Kimley»Horn
421 FAYETTEVILLE STREET
SUITE 600
RALEIGH, NC 27601
NC LICENSE F-0102

FAYETTEVILLE PUBLIC SERVICES
ENGINEERING DIVISION
ENGINEERING & INFRASTRUCTURE DEPARTMENT
433 HAY STREET FAYETTEVILLE, NC 28301

NORTH CAROLINA PROFESSIONAL ENGINEER SEAL 030525 T. CRISSMAN REGISTERED
DocuSigned by: Travis Crissman 3A2C08ED0A6D47D...
5/9/2025

REVISIONS

REV. #	DESCRIPTION	REV.BY DATE
1	BID SET	MAY 2025

ISSUED FOR CONSTRUCTION

DRAWN :	G. SEITZ	PROJECT NAME :	TRYON DRAINAGE
DESIGN :		SCALE :	SCALE
CHECK :		DATE :	MAY 2025
APPROVED :	T. CRISSMAN		

PROJECT NO. KH 011017025

SUB-LEDGER NO.

Docusign Envelope ID: DA960C4E-7E29-4D1D-B64E-80E212A2C3BA

TRYON DRIVE GENERAL TRAFFIC CONTROL NOTES:

1. ALL WORK SHALL BE IN ACCORDANCE WITH THE MOST RECENT EDITIONS OF THE NCDOT STANDARD SPECIFICATIONS, STANDARD DRAWINGS, MUTCD AND CITY ORDINANCES.
2. ALL TRAFFIC CONTROL DEVICES SHALL BE IN ACCEPTABLE CONDITION AND SHALL BE MAINTAINED IN ACCEPTABLE CONDITION DURING THE DURATION OF THE PROJECT.
3. ROAD CLOSURES SHOULD BE AVOIDED BUT REQUESTS FOR CLOSURES MUST BE APPROVED BY THE CITY TRAFFIC ENGINEER AND BE REQUESTED A MINIMUM OF 10 WORKING DAYS PRIOR TO THE CLOSURE.
4. TWO-LANE, TWO-WAY TRAFFIC SHALL BE MAINTAINED AT ALL TIMES OF CONSTRUCTION INACTIVITY.
5. TIME RESTRICTIONS: DO NOT CLOSE OR NARROW TRAVEL LANES AS FOLLOWS (REDUCE FROM TWO-LANE, TWO-WAY TRAFFIC) AS FOLLOWS:
   a. SWANN STREET (CROSSING 4) 7:00 AM TO 9:00 AM AND 4:00 PM TO 6:00 PM
   b. DAISY LANE (CROSSING 5) 7:00 AM TO 9:00 AM AND 4:00 PM TO 6:00 PM
   c. ALL OTHER CROSSINGS - MINIMIZE DURATION OF FULL CLOSURES
6. THE WORK ZONE MUST BE SECURED TO VEHICULAR AND PEDESTRIAN TRAFFIC DURING THE DURATION OF THE PROJECT.
7. HOLIDAY TIME RESTRICTIONS:
   a. FOR ANY UNEXPECTED OCCURRENCE THAT CREATES UNUSUALLY HIGH TRAFFIC VOLUMES, AS DIRECTED BY THE ENGINEER.
   b. FOR NEW YEAR'S BETWEEN THE HOURS OF 4:00 PM DECEMBER 31ST TO 9:00 AM JANUARY 2ND. IF NEW YEAR'S DAY IS ON A FRIDAY, SATURDAY, SUNDAY, OR MONDAY, THEN UNTIL (TIME) THE FOLLOWING TUESDAY.
   c. FOR EASTER BETWEEN THE HOURS OF 4:00 PM THURSDAY AND 9:00 AM MONDAY.
   d. FOR MEMORIAL DAY BETWEEN THE HOURS OF 4:00 PM FRIDAY TO 9:00 AM TUESDAY.
   e. FOR INDEPENDENCE DAY BETWEEN THE HOURS OF 4:00 PM THE DAY BEFORE INDEPENDENCE DAY AND 9:00 AM THE DAY AFTER INDEPENDENCE DAY.
   f. IF INDEPENDENCE DAY IS ON A FRIDAY, SATURDAY, SUNDAY OR MONDAY, THEN BETWEEN THE HOURS OF 4:00 PM THE THURSDAY BEFORE INDEPENDENCE DAY AND 9:00 AM THE TUESDAY AFTER INDEPENDENCE DAY.
   g. FOR LABOR DAY BETWEEN THE HOURS OF 4:00 AM FRIDAY TO 9:00 AM THE FOLLOWING TEUSDAY.
   h. FOR THANKSGIVING DAY BETWEEN THE HOURS OF 4:00 PM TUESDAY TO 9:00 AM MONDAY.
   i. FOR CHRISTMAS BETWEEN THE HOURS OF 4:00 PM THE FRIDAY BEFORE THE WEEK OF CHRISTMAS DAY AND 9:00 AM THE FOLLOWING TUESDAY AFTER THE WEEK OF CHRISTMAS.
   j. FOR THE INTERNATIONAL FOLK FESTIVAL BETWEEN THE HOURS OF 4:00 PM THE THURSDAY BEFORE THE FESTIVAL UNTIL 9:00 AM THE MONDAY FOLLOWING THE FESTIVAL.
   k. FOR DOGWOOD FESTIVAL BETWEEN THE HOURS OF 4:00 PM THE THURSDAY BEFORE THE FESTIVAL UNTIL 9:00 AM THE MONDAY FOLLOWING THE FESTIVAL.
   l. NO WORK SHALL OCCUR ON WEEKENDS (BEGINNING AT 4:00 PM ON FRIDAY) UNLESS APPROVED BY THE ENGINEER.
8. PLACEMENT OF INTERIM PAVEMENT MARKINGS WILL NOT BE A DIRECT LINE ITEM AND WILL BE CONSIDERED TO INSTALLATION OF THERMOPLASTIC PAVEMENT MARKINGS.

CONSTRUCTION PHASING

SUBMIT TRAFFIC CONTROL PLAN TO OWNER FOR APPROVAL.

TRAFFIC CONTROL PLAN PHASING

1. INSTALL ALL REQUIRED SIGNAGE AS NEEDED FOR CROSSINGS.
2. OBTAIN OWNER APPROVAL FOR SIGNAGE BEFORE ROAD OR LANE CLOSURE.
3. UPON OWNER APPROVAL, BEGIN CONSTRUCTION ON CROSSING.
4. PROVIDE FLAG MEN, SIGNAGE, CONES, BARRELS, BARRICADES, AND ALL OTHER APPURTENANCES REQUIRED FOR MUTCD COMPLIANT TRAFFIC CONTROL.
5. COMPLETE STORM PIPE AND UTILITY WORK IN AN EXPEDITIOUS MANNER.
6. RESURFACE ROADWAY. INSTALL FINAL PAVEMENT MARKINGS AND MARKERS.

TRAFFIC CONTROL PHASING

SHEET NUMBER 5 of 45

PLAN TYPE:

Kimley»Horn
421 FAYETTEVILLE STREET
SUITE 600
RALEIGH, NC 27601
NC LICENSE F-0102

FAYETTEVILLE
PUBLIC SERVICES
ENGINEERING DIVISION
ENGINEERING & INFRASTRUCTURE DEPARTMENT
433 HAY STREET FAYETTEVILLE, NC 28301

NORTH CAROLINA PROFESSIONAL ENGINEER SEAL 030525 TIMOTHY J. CRISSMAN
Docusigned by: 3A2C08EDA4ED47D...
5/13/2025

REVISIONS:

REV. #	DESCRIPTION	REV.BY DATE
1	BID SET	MAY 2025

ISSUED FOR CONSTRUCTION

DRAWN : G. SETZ
DESIGN :
CHECK :
APPROVED : T. CRISSMAN

PROJECT NAME : TRYON DRAINAGE
SCALE : SCALE
DATE : MAY 2025

PROJECT NO. KH 011017025

SUB-LEDGER NO.

Docusign Envelope ID: DA960C4E-7E29-4D1D-B64E-80E212A2C3BA

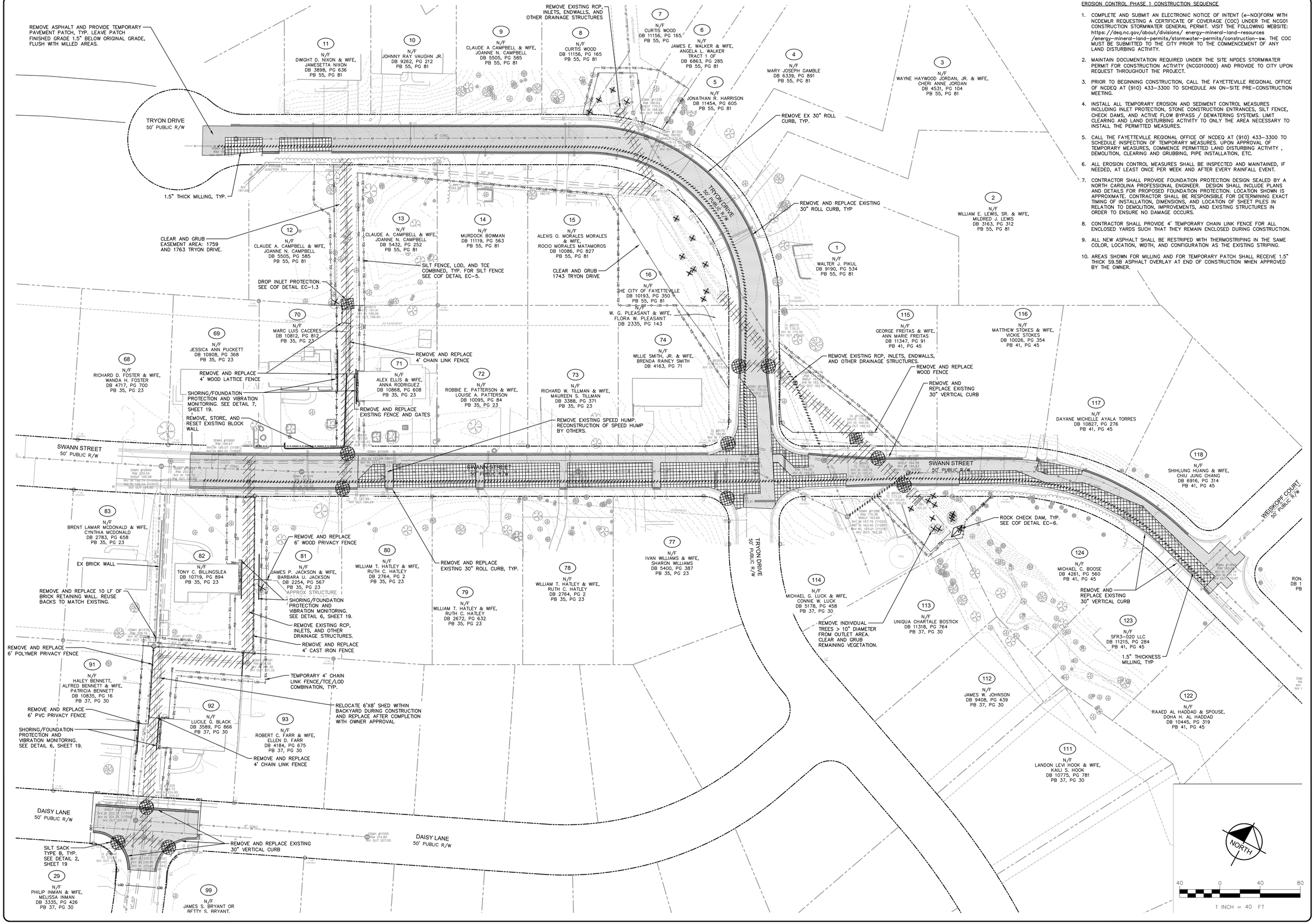

EROSION CONTROL PHASE 1 CONSTRUCTION SEQUENCE

1. COMPLETE AND SUBMIT AN ELECTRONIC NOTICE OF INTENT (e-NOI)FORM WITH NCDEMLR REQUESTING A CERTIFICATE OF COVERAGE (COC) UNDER THE NCG01 CONSTRUCTION STORMWATER GENERAL PERMIT. VISIT THE FOLLOWING WEBSITE: https://deq.nc.gov/about/divisions/ energy-mineral-land-resources /energy-mineral-land-permits/stormwater-permits/construction-sw. THE COC MUST BE SUBMITTED TO THE CITY PRIOR TO THE COMMENCEMENT OF ANY LAND DISTURBING ACTIVITY.
2. MAINTAIN DOCUMENTATION REQUIRED UNDER THE SITE NPDES STORMWATER PERMIT FOR CONSTRUCTION ACTIVITY (NCGO10000) AND PROVIDE TO CITY UPON REQUEST THROUGHOUT THE PROJECT.
3. PRIOR TO BEGINNING CONSTRUCTION, CALL THE FAYETTEVILLE REGIONAL OFFICE OF NCDEQ AT (910) 433-3300 TO SCHEDULE AN ON-SITE PRE-CONSTRUCTION MEETING.
4. INSTALL ALL TEMPORARY EROSION AND SEDIMENT CONTROL MEASURES INCLUDING INLET PROTECTION, STONE CONSTRUCTION ENTRANCES, SILT FENCE, CHECK DAMS, AND ACTIVE FLOW BYPASS / DEWATERING SYSTEMS. LIMIT CLEARING AND LAND DISTURBING ACTIVITY TO ONLY THE AREA NECESSARY TO INSTALL THE PERMITTED MEASURES.
5. CALL THE FAYETTEVILLE REGIONAL OFFICE OF NCDEQ AT (910) 433-3300 TO SCHEDULE INSPECTION OF TEMPORARY MEASURES. UPON APPROVAL OF TEMPORARY MEASURES, COMMENCE PERMITTED LAND DISTURBING ACTIVITY , DEMOLITION, CLEARING AND GRUBBING, PIPE INSTALLATION, ETC.
6. ALL EROSION CONTROL MEASURES SHALL BE INSPECTED AND MAINTAINED, IF NEEDED, AT LEAST ONCE PER WEEK AND AFTER EVERY RAINFALL EVENT.
7. CONTRACTOR SHALL PROVIDE FOUNDATION PROTECTION DESIGN SEALED BY A NORTH CAROLINA PROFESSIONAL ENGINEER. DESIGN SHALL INCLUDE PLANS AND DETAILS FOR PROPOSED FOUNDATION PROTECTION. LOCATION SHOWN IS APPROXIMATE. CONTRACTOR SHALL BE RESPONSIBLE FOR DETERMINING EXACT TIMING OF INSTALLATION, DIMENSIONS, AND LOCATION OF SHEET PILES IN RELATION TO DEMOLITION, IMPROVEMENTS, AND EXISTING STRUCTURES IN ORDER TO ENSURE NO DAMAGE OCCURS.
8. CONTRACTOR SHALL PROVIDE 4' TEMPORARY CHAIN LINK FENCE FOR ALL ENCLOSED YARDS SUCH THAT THEY REMAIN ENCLOSED DURING CONSTRUCTION.
9. ALL NEW ASPHALT SHALL BE RESTRIPED WITH THERMOSTRIPING IN THE SAME COLOR, LOCATION, WIDTH, AND CONFIGURATION AS THE EXISTING STRIPING.
10. AREAS SHOWN FOR MILLING AND FOR TEMPORARY PATCH SHALL RECEIVE 1.5" THICK S9.5B ASPHALT OVERLAY AT END OF CONSTRUCTION WHEN APPROVED BY THE OWNER.

EXISTING CONDITIONS EROSION CONTROL PHASE 1 AND DEMOLITION PLAN

SHEET NUMBER 6 of 45

PLAN TYPE:

Kimley»Horn
421 FAYETTEVILLE STREET
SUITE 600
RALEIGH, NC 27601
NC LICENSE F-0102

FAYETTEVILLE
PUBLIC SERVICES
ENGINEERING DIVISION
ENGINEERING & INFRASTRUCTURE DEPARTMENT
433 HAY STREET FAYETTEVILLE, NC 28301

NORTH CAROLINA PROFESSIONAL ENGINEER SEAL 030525 3A2C08EDA6D47D... REGISTERED 5/14/2025

Docusigned by:

REVISIONS:

REV. #	DESCRIPTION	REV.BY	DATE
1	BID SET		MAY 2025

ISSUED FOR CONSTRUCTION

PROJECT	TRYON DRAINAGE
NAME :	G. SEITZ
SCALE :	SCALE
DATE :	MAY 2025
DRAWN :	
DESIGN :	
CHECK :	
APPROVED :	T. CRISSMAN

PROJECT NO. KH 011017025

SUB-LEDGER NO.

Docusign Envelope ID: DA960C4E-7E29-4D1D-B64E-80E212A2C3BA

INSTALL TEMPORARY CONSTRUCTION ENTRANCE OFF EXISTING DRIVEWAY.

IMPERVIOUS DIKE, TYP. SEE DETAIL 3/SHEET 22

STREAM BYPASS PUMPING DISCHARGE. SEE DETAIL 1, SHEET 19

24" THICK CLASS 1 STONE. 48' LONG BY 30' WIDE. SEE COF DETAIL DR-26.

APPROXIMATE LOCATION OF STREAM BYPASS PUMP. SEE DETAIL 1, SHEET 19

MH-26
RIM: 178.89
INV IN: 174.33
(INV IN. ASSUMED, CONTRACTOR TO FIELD VERIFY)
INV OUT: 173.89

GEOTEXTILE DEWATERING DIRT BAG. SEE DETAIL 5, SHEET 22.

STONE CONSTRUCTION ENTRANCE, TYP. SEE COF DETAIL EC-2.

GRAVEL CONSTRUCTION ENTRANCE, TYP. SEE COF DETAIL EC-2

ROCK CHECK DAM, TYP. SEE COF DETAIL EC-6.

24" THICK CLASS 1 STONE. 56' LONG BY 36' WIDE. SEE COF DETAIL DR-26.

DROP INLET PROTECTION. SEE COF DETAIL EC-1.3

APPROX STRUCTURE LOCATION BASED ON AERIAL PHOTOGRAPHY

TRYON DRIVE
50' PUBLIC R/W

SWANN STREET
50' PUBLIC R/W

DAISY LANE
50' PUBLIC R/W

WEISKOPF COURT
50' PUBLIC R/W

RON...
DB 1...
PB

11 N/F DWIGHT D. NIXON & WIFE, JAMESETTA NIXON DB 3898, PG 636 PB 55, PG 81
10 N/F JOHNNY RAY VAUGHN JR. DB 9262, PG 212 PB 55, PG 81
9 N/F CLAUDE A CAMPBELL & WIFE, JOANNE N. CAMPBELL DB 5505, PG 585 PB 55, PG 81
8 N/F CURTIS WOOD DB 11156, PG 165 PB 55, PG 81
7 N/F CURTIS WOOD DB 11156, PG 165 PB 55, PG
6 N/F JAMES E. WALKER & WIFE, ANGELA L. WALKER TRACT 1 OF DB 6863, PG 285 PB 55, PG 81
5 N/F JONATHAN R. HARRISON DB 11454, PG 605 PB 55, PG 81
4 N/F MARY JOSEPH GAMBLE DB 6339, PG 891 PB 55, PG 81
3 N/F WAYNE HAYWOOD JORDAN, JR. & WIFE, CHERI ANNE JORDAN DB 4531, PG 104 PB 55, PG 81
2 N/F WILLIAM E. LEWIS, SR. & WIFE, MILDRED J. LEWIS DB 3163, PG 312 PB 55, PG 81
1 N/F WALTER J. PIKUL DB 9190, PG 534 PB 55, PG 81
12 N/F CLAUDE A. CAMPBELL & WIFE, JOANNE N. CAMPBELL DB 5505, PG 585 PB 55, PG 81
13 N/F CLAUDE A. CAMPBELL & WIFE JOANNE N. CAMPBELL DB 5432, PG 252 PB 55, PG 81
14 N/F MURDOCK BOWMAN DB 11119, PG 563 PB 55, PG 81
15 N/F ALEXIS O. MORALES MORALES & WIFE, ROCIO MORALES MATAMOROS DB 10086, PG 827 PB 55, PG 81
16 N/F THE CITY OF FAYETTEVILLE DB 10193, PG 350 PB 55, PG 81
N/F W. G. PLEASANT & WIFE, FLORA W. PLEASANT DB 2335, PG 143
70 N/F MARC LUIS CACERES DB 10812, PG 812 PB 35, PG 23
69 N/F JESSICA ANN PUCKETT DB 10908, PG 368 PB 35, PG 23
68 N/F RICHARD D. FOSTER & WIFE, WANDA H. FOSTER DB 4717, PG 700 PB 35, PG 23
71 N/F ALEX ELLIS & WIFE, ANNA RODRIGUEZ DB 10868, PG 608 PB 35, PG 23
72 N/F ROBBIE E. PATTERSON & WIFE, LOUISE A. PATTERSON DB 10095, PG 84 PB 35, PG 23
73 N/F RICHARD W. TILLMAN & WIFE, MAUREEN S. TILLMAN DB 3388, PG 371 PB 35, PG 23
74 N/F WILLIE SMITH, JR. & WIFE, BRENDA RAINEY SMITH DB 4163, PG 71
115 N/F GEORGE FREITAS & WIFE, ANN MARIE FREITAS DB 11347, PG 91 PB 41, PG 45
116 N/F MATTHEW STOKES & WIFE, VICKIE STOKES DB 10026, PG 354 PB 41, PG 45
117 N/F DAYANE MICHELLE AYALA TORRES DB 10827, PG 276 PB 41, PG 45
118 N/F SHIHLUNG HUANG & WIFE, CHIU JUNG CHANG DB 6916, PG 314 PB 41, PG 45
83 N/F BRENT LAMAR MCDONALD & WIFE, CYNTHIA MCDONALD DB 2783, PG 658 PB 35, PG 23
82 N/F TONY C. BILLINGSLEA DB 10719, PG 894 PB 35, PG 23
81 N/F JAMES P. JACKSON & WIFE, BARBARA U. JACKSON DB 2254, PG 567 PB 35, PG 23
80 N/F WILLIAM T. HATLEY & WIFE, RUTH C. HATLEY DB 2764, PG 2 PB 35, PG 23
79 N/F WILLIAM T. HATLEY & WIFE, RUTH C. HATLEY DB 2672, PG 632 PB 35, PG 23
78 N/F WILLIAM T. HATLEY & WIFE, RUTH C. HATLEY DB 2764, PG 2 PB 35, PG 23
77 N/F IVAN WILLIAMS & WIFE, SHARON WILLIAMS DB 5400, PG 387 PB 35, PG 23
114 N/F MICHAEL G. LUCK & WIFE, CONNIE W. LUCK DB 5178, PG 458 PB 37, PG 30
113 N/F UNIQUA CHARTALE BOSTICK DB 11318, PG 764 PB 37, PG 30
124 N/F MICHAEL C. BOOSE DB 4261, PG 560 PB 41, PG 45
123 N/F SFR3-020 LLC DB 11215, PG 284 PB 41, PG 45
112 N/F JAMES W. JOHNSON DB 9408, PG 439 PB 37, PG 30
122 N/F RAAED AL HADDAD & SPOUSE, DOHA H. AL HADDAD DB 10445, PG 319 PB 41, PG 45
111 N/F LANDON LEVI HOOK & WIFE, KAILI S. HOOK DB 10775, PG 781 PB 37, PG 30
91 N/F HALEY BENNETT, ALFRED BENNETT & WIFE, PATRICIA BENNETT DB 10835, PG 16 PB 37, PG 30
92 N/F LUCILE G. BLACK DB 3589, PG 866 PB 37, PG 30
93 N/F ROBERT C. FARR & WIFE, ELLEN D. FARR DB 4184, PG 675 PB 37, PG 30
29 N/F PHILIP INMAN & WIFE, MELISSA INMAN DB 3335, PG 426 PB 37, PG 30
99 N/F JAMES S. BRYANT OR RPTTY. S. BRYANT.

CB-12, CB-11, MH-13, DI-14, CB-17, CB-15, MH-18, CB-29, CB-28, MH-27, MH-06, EW-09, EW-08, EW-07, CB-24, CB-06, MH-05, DI-04, CB-03, MH-29, CB-02, EW-01, DI-20, DI-19, CB-21, CB-25, CB-23, MH-22

NORTH

40 0 40 80
1 INCH = 40 FT

EROSION CONTROL PHASE 2 CONSTRUCTION SEQUENCE

1. STABILIZATION IS REQUIRED WITHIN 14 CALENDAR DAYS OF COMPLETION OF ANY PHASE OF GRADING OR INACTIVITY ON PROJECT SITE.
2. MAINTAIN ALL EROSION CONTROL MEASURES THROUGHOUT CONSTRUCTION AS REQUIRED FOR PROPER FUNCTION. INSTALL ADDITIONAL MEASURES AS NECESSARY TO PREVENT OFFSITE SEDIMENTATION.
3. RELOCATE INLET PROTECTION FROME EXISTING STRUCTURES TO NEW STRUCTURES AS DRAINAGE STRUCTURES ARE DEMOLISHED AND CONSTRUCTED.
4. AS FINAL GRADES ARE ACHIEVED, STABILIZE SITE WITH PAVEMENT, SOD, OR OTHER MEANS AS CALLED FOR ON THE PLANS. SITE STABILIZATION IS REQUIRED PRIOR TO FINAL APPROVAL OF GRADING PERMIT.
5. SOD SHALL BE USED FOR STABILIZATION IN ALL AREAS NOT BEING PAVED OR OTHERWISE COVERED. SOD SHALL MATCH EXISTING GRASS SPECIES IN YARD OR AREA IN WHICH IT IS BEING INSTALLED.
6. CALL THE FAYETTEVILLE REGIONAL OFFICE OF NCDEQ AT (910) 433-3300 TO SCHEDULE AN INSPECTION OF SITE STABILIZATION.
7. IF SITE STABILIZATION IS APPROVED BY NCDEQ, REMOVE ALL TEMPORARY EROSION AND SEDIMENT CONTROL MEASURES, RESTORE GRADE, AND STABILIZE AREAS DISTURBED DURING MEASURE REMOVAL.
8. CALL THE FAYETTEVILLE REGIONAL OFFICE OF NCDEQ AT (910) 433-3300 TO SCHEDULE A FINAL SITE INSPECTION.

PHASE 2 EROSION AND SEDIMENT CONTROL PLAN

SHEET NUMBER 7 of 45

PLAN TYPE:

Kimley»Horn
421 FAYETTEVILLE STREET
SUITE 600
RALEIGH, NC 27601
NC LICENSE F-0102

FAYETTEVILLE
PUBLIC SERVICES
ENGINEERING DIVISION
ENGINEERING & INFRASTRUCTURE DEPARTMENT
433 HAY STREET FAYETTEVILLE, NC 28301

NORTH CAROLINA PROFESSIONAL ENGINEER SEAL 030525 SEAN CRISSMAN
DocuSigned by: 3A2C08ED0A6D47D...
12/19/2025

REV. #	REVISIONS: DESCRIPTION	REV.BY DATE
1	BID SET	MAY 2025

ISSUED FOR CONSTRUCTION

DRAWN :	G. SEITZ
DESIGN :	
CHECK :	
APPROVED :	T. CRISSMAN

PROJECT NAME : TRYON DRAINAGE
SCALE : SCALE
DATE : MAY 2025

PROJECT NO. KH 011017025
SUB-LEDGER NO.

Docusign Envelope ID: DA960C4E-7E29-4D1D-B64E-80E212A2C3BA

EX FIBER OPTIC TO BE RELOCATED CLEAR OF PROPOSED STORM PIPE BY OTHERS

TIE EX 30" RCP TO PROPOSED JB

CB-12

TRYON DRIVE
50' PUBLIC R/W

CROSSING 3
30" RCP
42" RCP
30" RCP
30" RCP

REMOVE ASPHALT AND PROVIDE TEMPORARY PAVEMENT PATCH, TYP. LEAVE PATCH FINISHED GRADE 1.5" BELOW ORIGINAL GRADE, FLUSH WITH MILLED AREAS.

MH-13

42" RCP
TIE EX 30" RCP TO PROPOSED JB

REMOVE AND REPLACE CONCRETE DRIVEWAYS, TYP.

42" HDPE

DI-14

MH-26
RIM: 178.89
INV IN: 174.33
(INV IN. ASSUMED, CONTRACTOR TO FIELD VERIFY)
INV OUT: 173.89

REMOVE AND REPLACE CONCRETE DRIVEWAY AT END OF CONSTRUCTION, TYP

10'x4' RCBC
MH-06
10'x4' RCBC
EW-08

30" ROLL CURB, TYP. SEE COF DETAIL SD-1.

RELOCATE AND REGRADE CHANNEL AS SHOWN SEE DETAIL 8, SHEET 19

EW-07

12'x4' RCBC

CROSSING 2

EX FIBER OPTIC TO BE RELOCATED CLEAR OF PROPOSED STORM PIPE BY OTHERS

18" RCP

CB-24

CB-06

MH-05

12'x4' RCBC
12'x4' RCBC

TIE PR 18" RCP INTO PROPOSED RCBC

DI-04
12'x4' RCBC
CB-03

EX FIBER OPTIC TO BE RELOCATED CLEAR OF PROPOSED STORM PIPE BY OTHERS

12'x4' RCBC
12'x4' RCBC

18" RCP

SWANN STREET
50' PUBLIC R/W

REPLACE MODULAR BLOCK WALL

CB-17
CB-15

TIE EX 24" RCP PIPES TO PROPOSED JB

30" RCP
30" RCP

CROSSING 4

24" RCP
9 LF of 24" RCP

MH-18
CB-29

MH-27
TIE EX 24" RCP TO PROPOSED JB

18" RCP
CB-28

TIE EX 15" RCP INTO PR MANHOLE

MH-29

CB-02
EW-01

CROSSING 1

REMOVE EX CONFLICT BOX

42" HDPE

EX 24" RCP TO REMAIN IN SERVICE

1.5" MILL AND OVERLAY WITH S9.5B

NEW WATERLINE, TYP. SEE UTILITY PLAN AND PROFILE SHEETS

TEMPORARILY RELOCATE 14' X 38' MOBILE SHED DURING CONSTRUCTION

1.5" MILL AND OVERLAY WITH S9.5B

DI-20

42" HDPE

DI-19

EX FIBER OPTIC TO BE LOWERED CLEAR OF PROPOSED STORM PIPE BY OTHERS

36" HDPE

30" RCP

30" VERTICAL CURB, TYP. SEE COF DETAIL SD-1.

CONTRACTOR USE OF RESIDENTIAL DRIVEWAY PROHIBITED EXCEPT FOR TEMPORARY PASSENGER VEHICLE USE WITH OWNER APPROVAL

CB-21

CROSSING 5

DAISY LANE
50' PUBLIC R/W

24" RCP

CB-25

CB-23

MH-22

NEW SANITARY SEWER, TYP. SEE UTILITY PLAN AND PROFILE SHEETS.

DAISY LANE
50' PUBLIC R/W

SWANN STREET
50' PUBLIC R/W

WEISKOPF COURT
50' PUBLIC R/W

TRYON DRIVE
50' PUBLIC R/W

RON.
DB 1
PB

1 INCH = 40 FT

NOTES

1. ROAD CROSSING CONSTRUCTION SHALL BE PHASED AS FOLLOWS:
   - CROSSING 1: DOWNSTREAM MOST SWANN STREET CROSSING WITH PROPOSED CONCRETE BOX CULVERT
   - CROSSING 2: DOWNSTREAM MOST TRYON DRIVE CROSSING WITH PROPOSED CONCRETE BOX CULVERT
   - CROSSING 3: SECOND TRYON DRIVE CROSSING WITH PROPOSED CONCRETE BOX CULVERT
   - CROSSING 4: SWANN STREET CROSSING WITH PROPOSED REINFORCED CONCRETE PIPE
   - CROSSING 5: DAISY LANE CROSSING WITH PROPOSED REINFORCED CONCRETE PIPE
2. THE FOLLOWING DETAILS APPLY TO THE VARIOUS STRUCTURE DESIGNATIONS:
   - *MH: COF DR-14, DR-14.1
   - *DI: COF DR-16
   - *CB: COF DR-3, DR-3.1
   - *EW: SEE STRUCTURAL DESIGN SHEETS
   - *CB-11: DR-1, DR-3.1 WITH OVERSIZED CATCH BASIN STRUCTURE, SEE STRUCTURAL DESIGN SHEETS.
3. ALL ROADWAY STRIPING SHALL BE RESTORED TO PRE-CONSTRUCTION CONDITION FOLLOWING COMPLETION OF FINAL LIFT OF ASPHALT IN ALL LOCATIONS. STRIPING SHALL BE THERMOPLASTIC.
4. FOOTERS AND DIMENSIONS OF ENDWALLS AND WINGWALLS ARE APPROXIMATE. SEE STRUCTURAL DESIGN SHEETS.

1 N/F WALTER J. PIKUL DB 9190, PG 534 PB 55, PG 81
2 N/F WILLIAM E. LEWIS, SR. & WIFE, MILDRED J. LEWIS DB 3163, PG 312 PB 55, PG 81
3 N/F WAYNE HAYWOOD JORDAN, JR. & WIFE, CHERI ANNE JORDAN DB 4531, PG 104 PB 55, PG 81
4 N/F MARY JOSEPH GAMBLE DB 6339, PG 891 PB 55, PG 81
5 N/F JONATHAN R. HARRISON DB 11454, PG 605 PB 55, PG 81
6 N/F JAMES E. WALKER & WIFE, ANGELA L. WALKER TRACT 1 OF DB 6863, PG 285 PB 55, PG 81
7 N/F CURTIS WOOD DB 11156, PG 165 PB 55, PG
8 N/F CURTIS WOOD DB 11156, PG 165 PB 55, PG 81
9 N/F CLAUDE A. CAMPBELL & WIFE, JOANNE N. CAMPBELL DB 5505, PG 585 PB 55, PG 81
10 N/F JOHNNY RAY VAUGHN JR. DB 9262, PG 212 PB 55, PG 81
11 N/F DWIGHT D. NIXON & WIFE, JAMESETTA NIXON DB 3898, PG 636 PB 55, PG 81
12 N/F CLAUDE A. CAMPBELL & WIFE, JOANNE N. CAMPBELL DB 5505, PG 585 PB 55, PG 81
13 N/F CLAUDE A. CAMPBELL & WIFE JOANNE N. CAMPBELL DB 5432, PG 252 PB 55, PG 81
14 N/F MURDOCK BOWMAN DB 11119, PG 563 PB 55, PG 81
15 N/F ALEXIS O. MORALES MORALES & WIFE, ROCIO MORALES MATAMOROS DB 10095, PG 827 PB 55, PG 81
16 N/F THE CITY OF FAYETTEVILLE DB 10193, PG 350 PB 55, PG 81
N/F W. G. PLEASANT & WIFE, FLORA W. PLEASANT DB 2335, PG 143
68 N/F RICHARD D. FOSTER & WIFE, WANDA H. FOSTER DB 4717, PG 700 PB 35, PG 23
69 N/F JESSICA ANN PUCKETT DB 10908, PG 368 PB 35, PG 23
70 N/F MARC LUIS CACERES DB 10812, PG 812 PB 35, PG 23
71 N/F ALEX ELLIS & WIFE, ANNA RODRIGUEZ DB 10868, PG 608 PB 35, PG 23
72 N/F ROBBIE E. PATTERSON & WIFE, LOUISE A. PATTERSON DB 10095, PG 84 PB 35, PG 23
73 N/F RICHARD W. TILLMAN & WIFE, MAUREEN S. TILLMAN DB 3388, PG 371 PB 35, PG 23
74 N/F WILLIE SMITH, JR. & WIFE, BRENDA RAINEY SMITH DB 4163, PG 71
77 N/F IVAN WILLIAMS & WIFE, SHARON WILLIAMS DB 5400, PG 387 PB 35, PG 23
78 N/F WILLIAM T. HATLEY & WIFE, RUTH C. HATLEY DB 2764, PG 2 PB 35, PG 23
79 N/F WILLIAM T. HATLEY & WIFE, RUTH C. HATLEY DB 2672, PG 632 PB 35, PG 23
80 N/F WILLIAM T. HATLEY & WIFE, RUTH C. HATLEY DB 2764, PG 2 PB 35, PG 23
81 N/F JAMES P. JACKSON & WIFE, BARBARA U. JACKSON DB 2254, PG 567 PB 35, PG 23 APPROX STRUCTURE LOCATION BASED ON AERIAL PHOTOGRAPHY
82 N/F TONY C. BILLINGSLEA DB 10719, PG 894 PB 35, PG 23
83 N/F BRENT LAMAR MCDONALD & WIFE, CYNTHIA MCDONALD DB 2783, PG 658 PB 35, PG 23
91 N/F HALEY BENNETT, ALFRED BENNETT & WIFE, PATRICIA BENNETT DB 10835, PG 16 PB 37, PG 30
92 N/F LUCILE G. BLACK DB 3589, PG 866 PB 37, PG 30
93 N/F ROBERT C. FARR & WIFE, ELLEN D. FARR DB 4184, PG 675 PB 37, PG 30
29 N/F PHILIP INMAN & WIFE, MELISSA INMAN DB 3335, PG 426 PB 37, PG 30
111 N/F LANDON LEVI HOOK & WIFE, KAILI S. HOOK DB 10775, PG 781 PB 37, PG 30
112 N/F JAMES W. JOHNSON DB 9408, PG 439 PB 37, PG 30
113 N/F UNIQUA CHARTALE BOSTICK DB 11318, PG 764 PB 37, PG 30
114 N/F MICHAEL G. LUCK & WIFE, CONNIE W. LUCK DB 5178, PG 458 PB 37, PG 30
115 N/F GEORGE FREITAS & WIFE, ANN MARIE FREITAS DB 11347, PG 91 PB 41, PG 45
116 N/F MATTHEW STOKES & WIFE, VICKIE STOKES DB 10026, PG 354 PB 41, PG 45
117 N/F ...NE MICHELLE AYALA TORRES DB 10827, PG 276 PB 41, PG 45
118 N/F SHIHLUNG HUANG & WIFE, CHIU JUNG CHANG DB 6916, PG 314 PB 41, PG 45
122 N/F RAAED AL HADDAD & SPOUSE, DOHA H. AL HADDAD DB 10445, PG 319 PB 41, PG 45
123 N/F SFR3-020 LLC DB 11215, PG 284 PB 41, PG 45
124 N/F MICHAEL C. BOOSE DB 4261, PG 560 PB 41, PG 45

IMPROVEMENTS PLAN

SHEET NUMBER 8 of 45

PLAN TYPE:

Kimley»Horn
421 FAYETTEVILLE STREET
SUITE 600
RALEIGH, NC 27601
NC LICENSE F-0102

FAYETTEVILLE
PUBLIC SERVICES
ENGINEERING DIVISION
ENGINEERING & INFRASTRUCTURE DEPARTMENT
433 HAY STREET FAYETTEVILLE, NC 28301

NORTH CAROLINA PROFESSIONAL ENGINEER SEAL 030525 3A2C08FD0A6D47D... ENGINEER'S INITIALS 9/15/2025

REV. #	REVISIONS DESCRIPTION	REV.BY DATE
1	BID SET	MAY 2025

ISSUED FOR CONSTRUCTION

PROJECT	TRYON DRAINAGE
NAME :	
SCALE :	SCALE
DATE :	MAY 2025
DRAWN :	G. SEITZ
DESIGN :	
CHECK :	
APPROVED :	T. CRISSMAN

PROJECT NO. KH 011017025

SUB-LEDGER NO.

Docusign Envelope ID: DA960C4E-7E29-4D1D-B64E-80E212A2C3BA

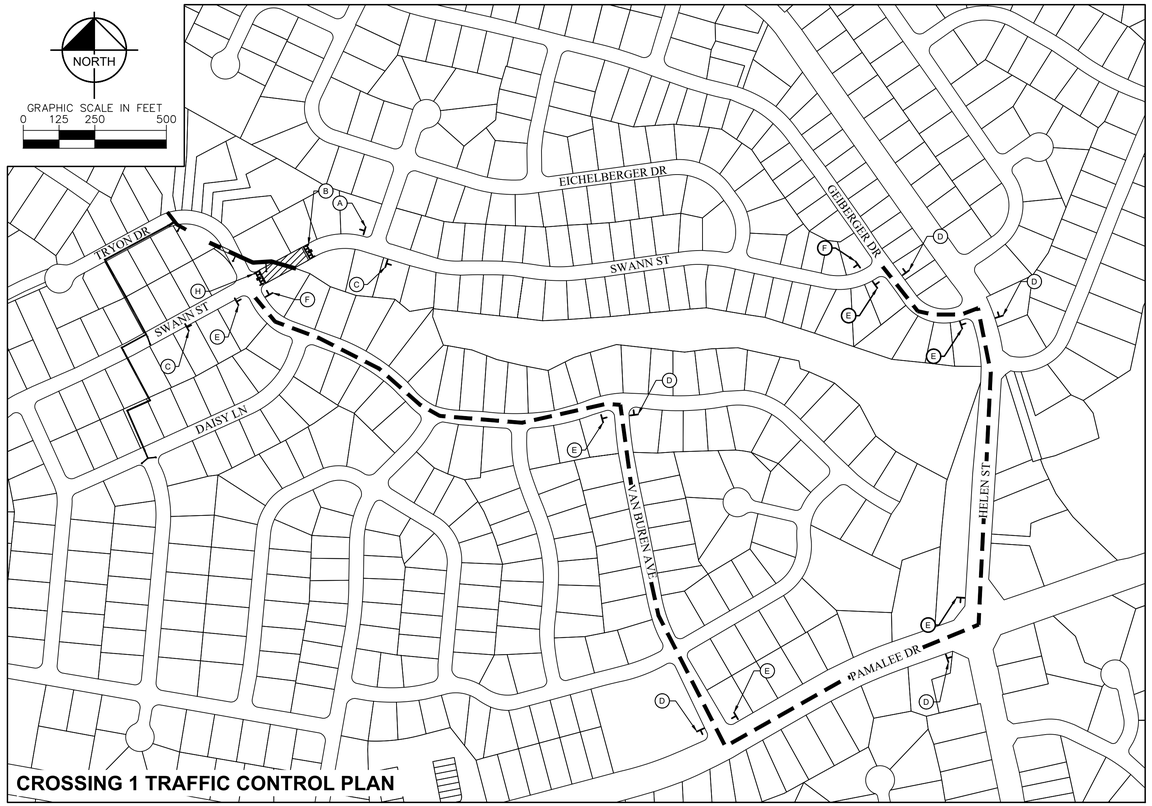

CROSSING 1 TRAFFIC CONTROL PLAN

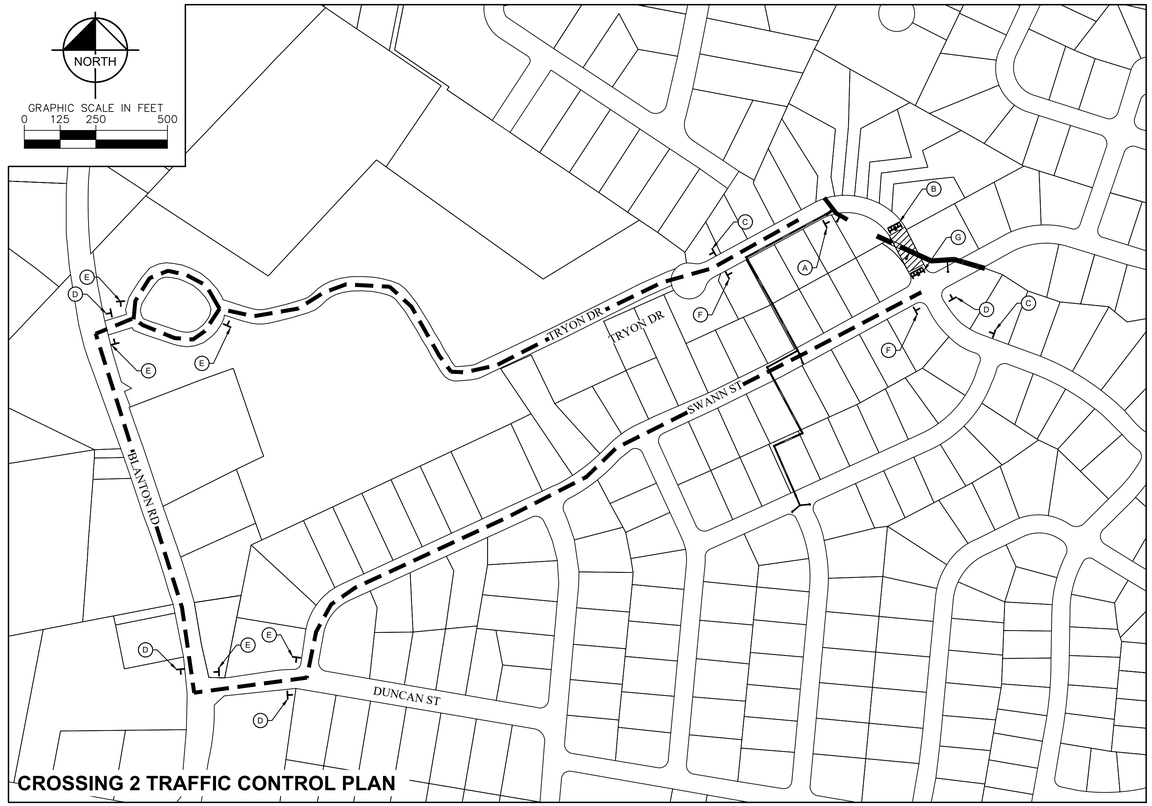

CROSSING 2 TRAFFIC CONTROL PLAN

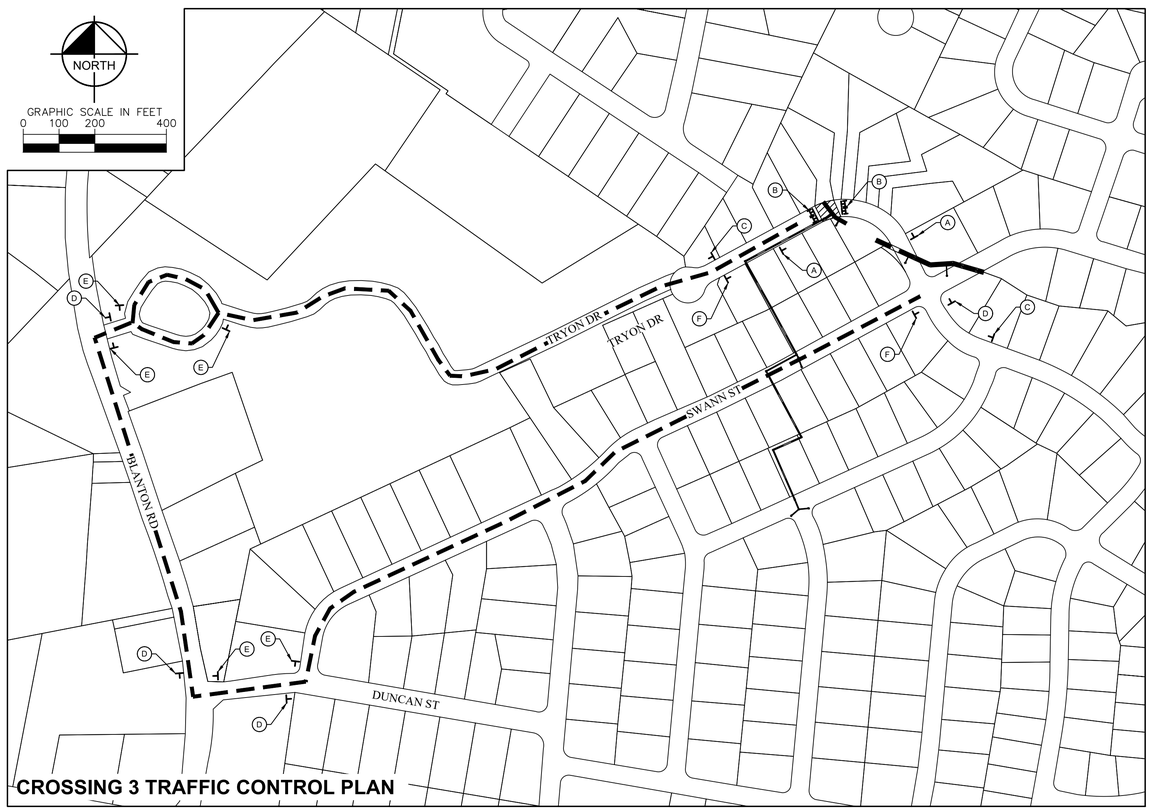

CROSSING 3 TRAFFIC CONTROL PLAN

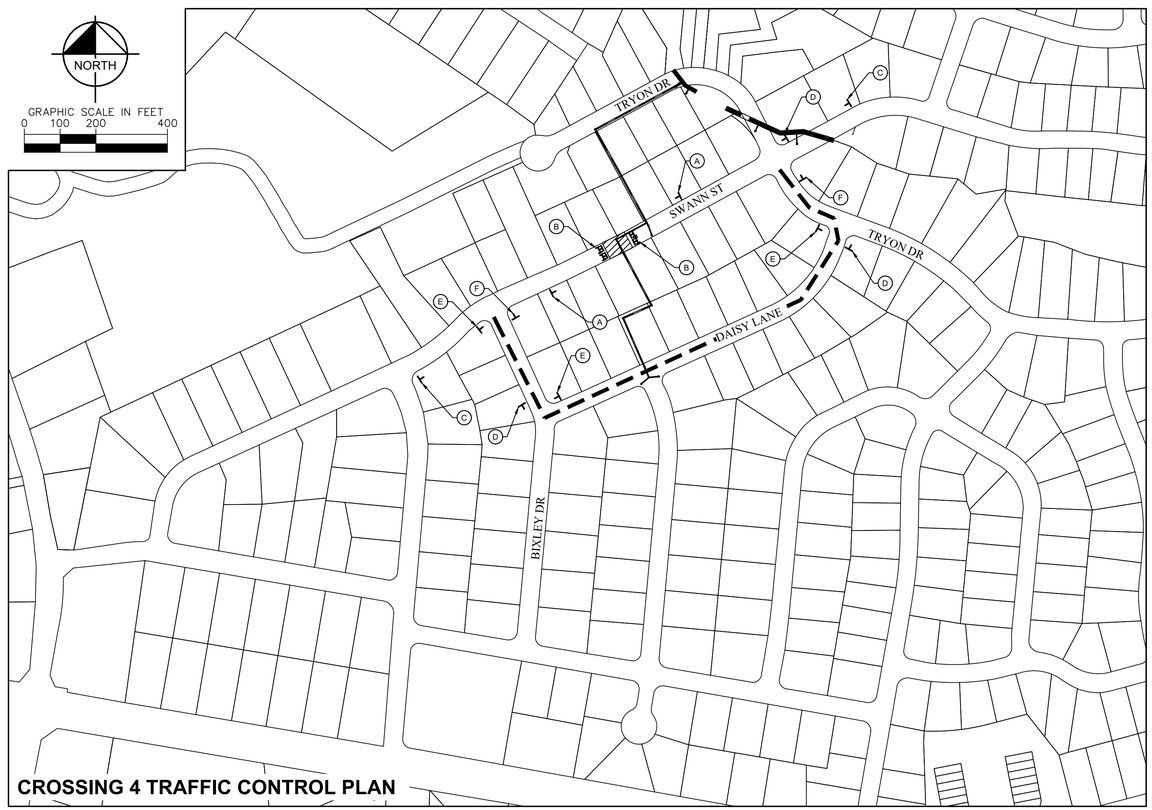

CROSSING 4 TRAFFIC CONTROL PLAN

TRAFFIC CONTROL PLAN

SHEET NUMBER 9 of 45

PLAN TYPE:

Kimley»Horn
421 FAYETTEVILLE STREET
SUITE 600
RALEIGH, NC 27601
NC LICENSE F-0102

FAYETTEVILLE
PUBLIC SERVICES

ENGINEERING DIVISION
ENGINEERING & INFRASTRUCTURE DEPARTMENT
433 HAY STREET FAYETTEVILLE, NC 28301

NORTH CAROLINA PROFESSIONAL ENGINEER SEAL 030525 TRAVIS T. CRISSMAN BUSINESS NAME
Docusigned by: 3A2C08ED9ABD47D...
5/13/2025 DATE

REVISIONS

REV. #	DESCRIPTION	REV.BY	DATE
1	BID SET		MAY 2025

ISSUED FOR CONSTRUCTION

DRAWN :	G. SEITZ	PROJECT NAME :	TRYON DRAINAGE
DESIGN :		SCALE :	SCALE
CHECK :		DATE :	MAY 2025
APPROVED :	T. CRISSMAN		

PROJECT NO. KH 011017025

SUB-LEDGER NO.

Docusign Envelope ID: DA960C4E-7E29-4D1D-B64E-80E212A2C3BA

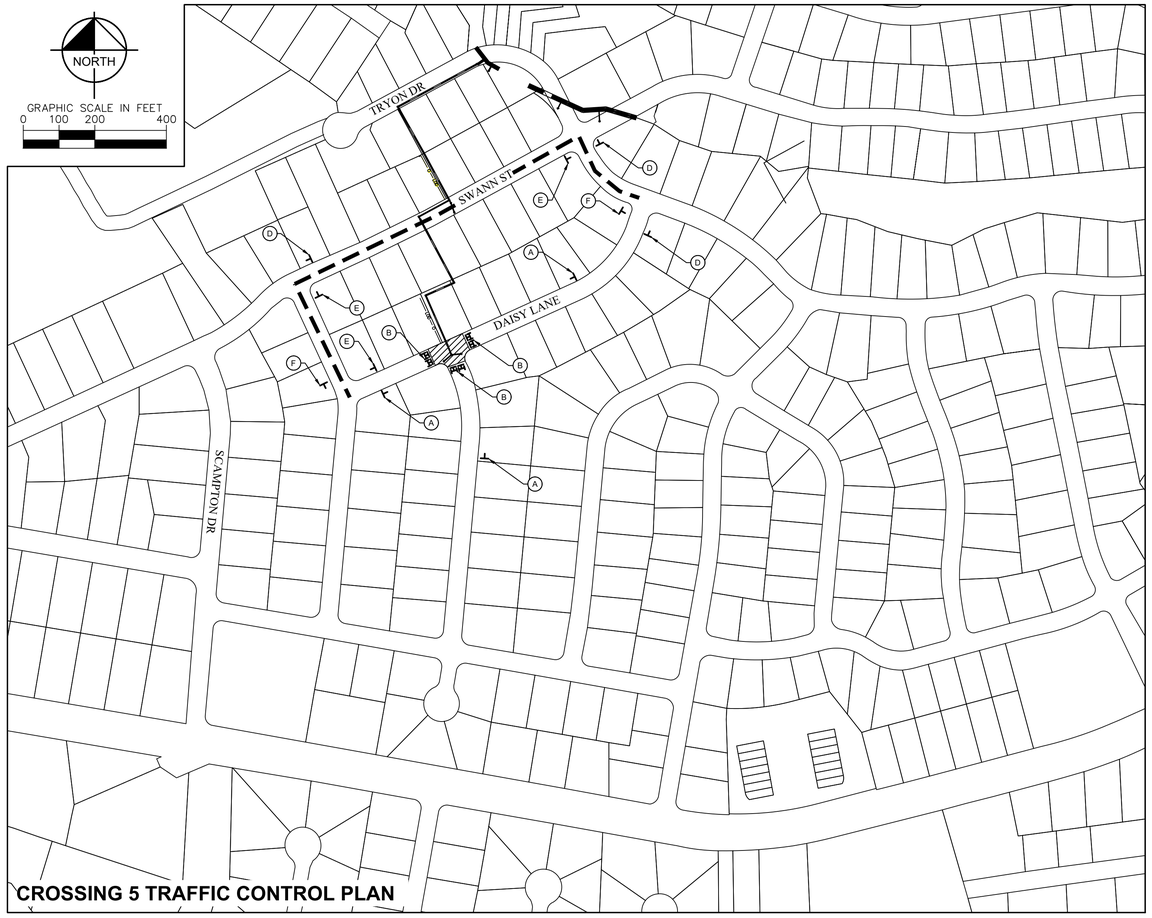

CROSSING 5 TRAFFIC CONTROL PLAN

A

W20-3

B

R11-2

TYPE III BARRICADE

C

W20-2

D

M4-9L

E

M4-9R

F

M4-8A

G

R11-2, M4-9L

TYPE III BARRICADE

H

R11-2, M4-9R

TYPE III BARRICADE

TRAFFIC CONTROL PLAN

SHEET NUMBER 10 of 45

PLAN TYPE:

Kimley»Horn
421 FAYETTEVILLE STREET
SUITE 600
RALEIGH, NC 27601
NC LICENSE F-0102

FAYETTEVILLE
PUBLIC SERVICES
ENGINEERING DIVISION
ENGINEERING & INFRASTRUCTURE DEPARTMENT
433 HAY STREET FAYETTEVILLE, NC 28301

NORTH CAROLINA PROFESSIONAL ENGINEER SEAL 030525 TAYLOR R. CRISSMAN 9/8/2025

Docusigned by: 9A2C08ED9A6E47D...

REVISIONS

REV. #	DESCRIPTION	REV.BY	DATE
1	BID SET		MAY 2025

ISSUED FOR CONSTRUCTION

DRAWN :	G. SEITZ
DESIGN :	
CHECK :	
APPROVED :	T. CRISSMAN

PROJECT NAME : TRYON DRAINAGE
SCALE : SCALE
DATE : MAY 2025

PROJECT NO. KH 011017025

SUB-LEDGER NO.

Docusign Envelope ID: DA960C4E-7E29-4D1D-B64E-80E212A2C3BA

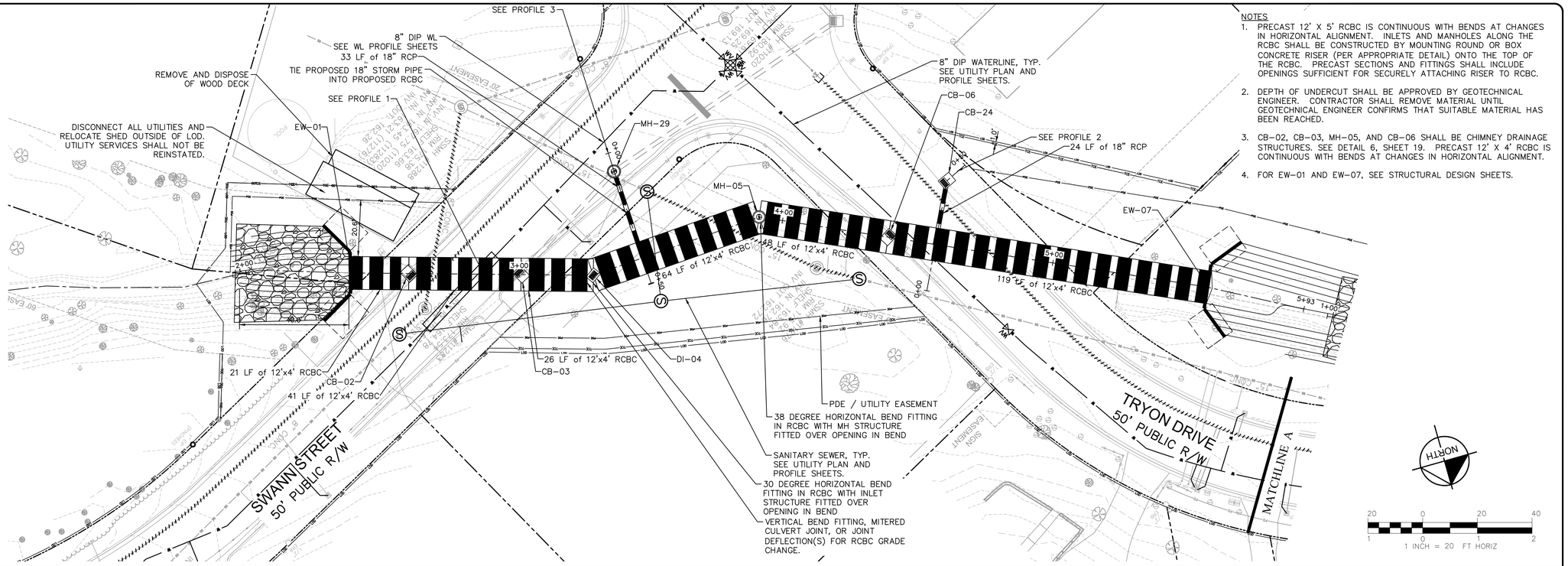

NOTES

1. PRECAST 12' X 5' RCBC IS CONTINUOUS WITH BENDS AT CHANGES IN HORIZONTAL ALIGNMENT. INLETS AND MANHOLES ALONG THE RCBC SHALL BE CONSTRUCTED BY MOUNTING ROUND OR BOX CONCRETE RISER (PER APPROPRIATE DETAIL) ONTO THE TOP OF THE RCBC. PRECAST SECTIONS AND FITTINGS SHALL INCLUDE OPENINGS SUFFICIENT FOR SECURELY ATTACHING RISER TO RCBC.
2. DEPTH OF UNDERCUT SHALL BE APPROVED BY GEOTECHNICAL ENGINEER. CONTRACTOR SHALL REMOVE MATERIAL UNTIL GEOTECHNICAL ENGINEER CONFIRMS THAT SUITABLE MATERIAL HAS BEEN REACHED.
3. CB-02, CB-03, MH-05, AND CB-06 SHALL BE CHIMNEY DRAINAGE STRUCTURES. SEE DETAIL 6, SHEET 19. PRECAST 12' X 4' RCBC IS CONTINUOUS WITH BENDS AT CHANGES IN HORIZONTAL ALIGNMENT.
4. FOR EW-01 AND EW-07, SEE STRUCTURAL DESIGN SHEETS.

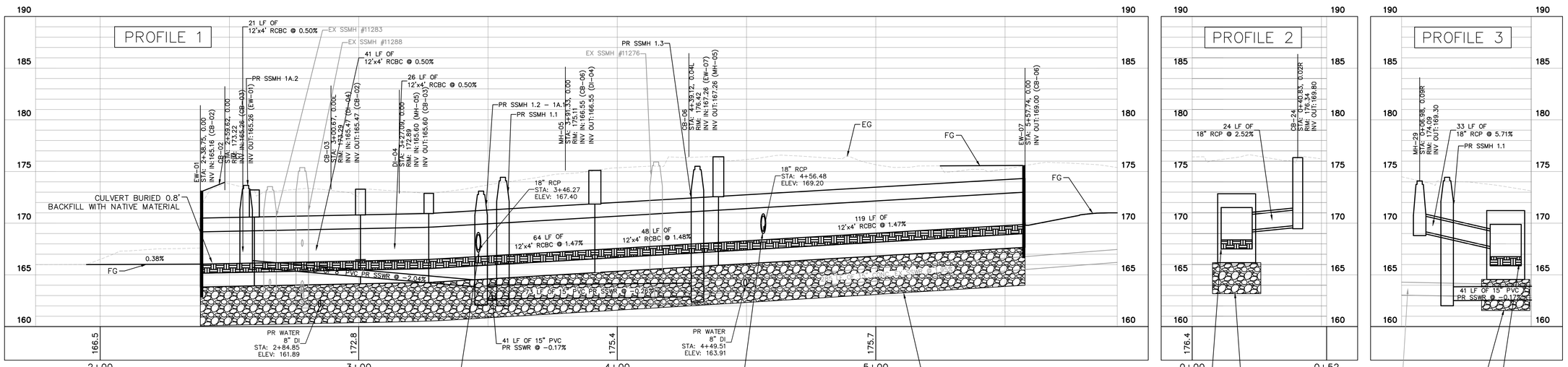

STORM PLAN PROFILE (1)

SHEET NUMBER 11 of 45

PLAN TYPE:

Kimley»Horn
421 FAYETTEVILLE STREET
SUITE 600
RALEIGH, NC 27601
NC LICENSE F-0102

FAYETTEVILLE
PUBLIC SERVICES
ENGINEERING DIVISION
ENGINEERING & INFRASTRUCTURE DEPARTMENT
433 HAY STREET FAYETTEVILLE, NC 28301

NORTH CAROLINA PROFESSIONAL ENGINEER SEAL 030525 3A2C08ED0A6D47D... REGISTERED 12/19/2025

REVISIONS

REV. #	DESCRIPTION	REV.BY	DATE
1	BID SET		MAY 2025

ISSUED FOR CONSTRUCTION

PROJECT NAME :	TRYON DRAINAGE
SCALE :	
DATE :	MAY 2025
DRAWN :	G. SEITZ
DESIGN :	
CHECK :	
APPROVED :	T. CRISSMAN

PROJECT NO. KH 011017025

SUB-LEDGER NO.

Docusign Envelope ID: DA960C4E-7E29-4D1D-B64E-80E212A2C3BA

NOTES
1. PRECAST 12' X 5' RCBC IS CONTINUOUS WITH BENDS AT CHANGES IN HORIZONTAL ALIGNMENT. INLETS AND MANHOLES ALONG THE RCBC SHALL BE CONSTRUCTED BY MOUNTING ROUND OR BOX CONCRETE RISER (PER APPROPRIATE DETAIL) ONTO THE TOP OF THE RCBC. PRECAST SECTIONS AND FITTINGS SHALL INCLUDE OPENINGS SUFFICIENT FOR SECURELY ATTACHING RISER TO RCBC.
2. DEPTH OF UNDERCUT SHALL BE APPROVED BY GEOTECHNICAL ENGINEER. CONTRACTOR SHALL REMOVE MATERIAL UNTIL GEOTECHNICAL ENGINEER CONFIRMS THAT SUITABLE MATERIAL HAS BEEN REACHED.
3. FOR EW-08 AND EW-09, SEE STRUCTURAL DESIGN SHEETS.
4. CONTRACTOR SHALL CHECK INVERT OF MH-26 PRIOR TO ORDERING BOX CULVERT TO ENSURE THAT POSITIVE SLOPE CAN BE ACHIEVED FROM MH-26 TO THE PROPOSED BOX CULVERT. NOTIFY ENGINEER IMMEDIATELY IF POSITIVE SLOPE CANNOT BE ACHIEVED.
5. FOR CB-11, SEE STRUCTURAL DESIGN SHEETS.
6. MH-06 SHALL BE CHIMNEY DRAINAGE STRUCTURE. SEE DETAIL 6, SHEET 19. PRECAST 10' X 4' RCBC IS CONTINUOUS WITH BENDS AT CHANGES IN HORIZONTAL ALIGNMENT.

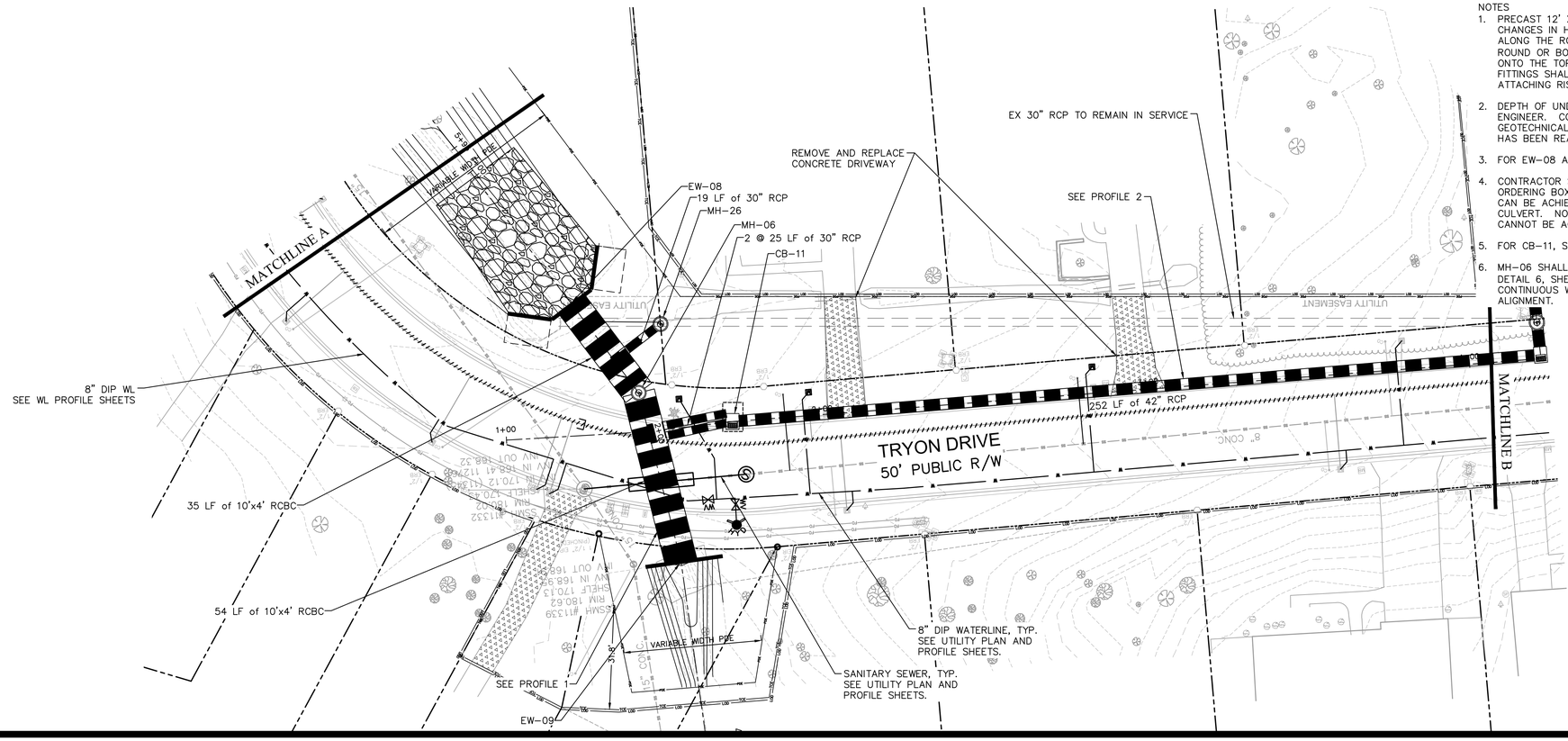

PROFILE 1

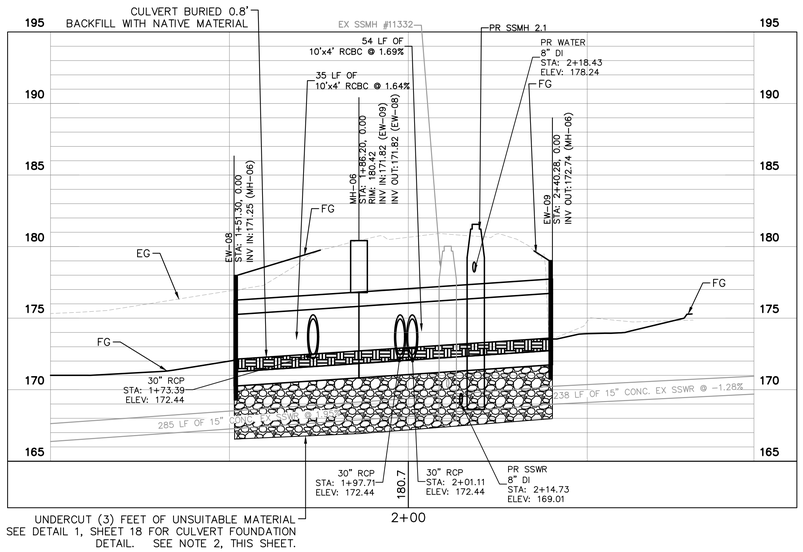

PROFILE 2

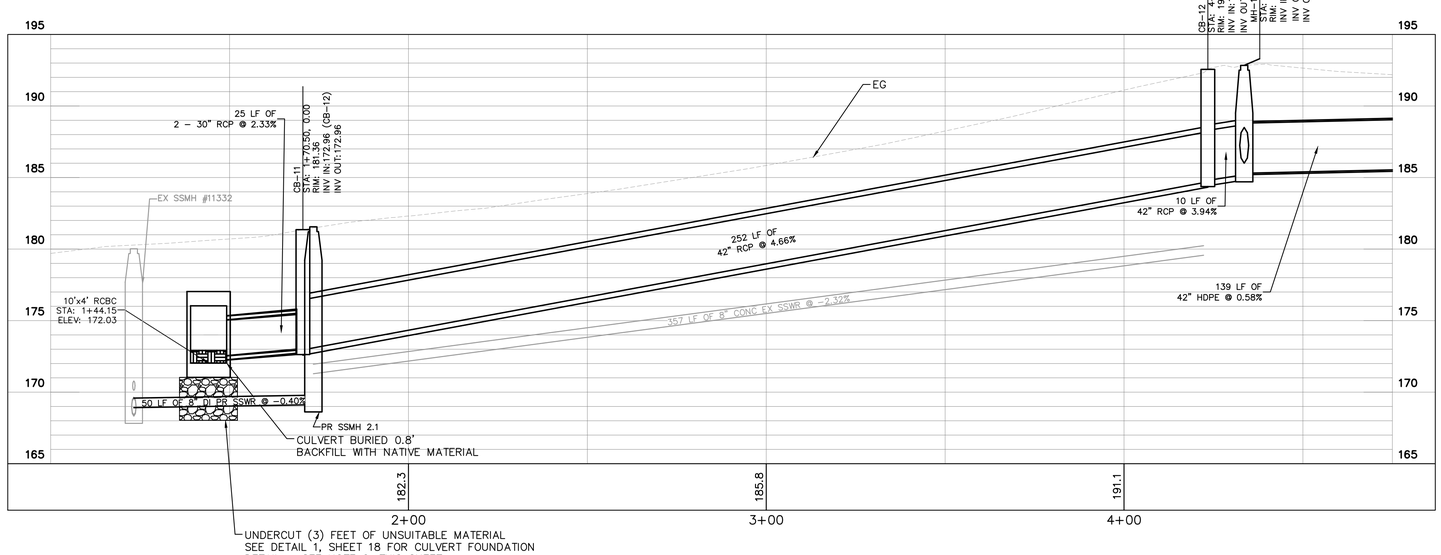

20 0 20 40
1 0 1 2
1 INCH = 20 FT HORIZ
1 INCH = 5 FT VERT

STORM PLAN PROFILE (2)

SHEET NUMBER 12 of 45

PLAN TYPE:

Kimley»Horn
421 FAYETTEVILLE STREET
SUITE 600
RALEIGH, NC 27601
NC LICENSE F-0102

FAYETTEVILLE
PUBLIC SERVICES
ENGINEERING DIVISION
ENGINEERING & INFRASTRUCTURE DEPARTMENT
433 HAY STREET FAYETTEVILLE, NC 28301

NORTH CAROLINA PROFESSIONAL ENGINEER SEAL 030525 3A2C08ED0A6D47D... REGISTERED 5/7/2025

REVISIONS

REV. #	DESCRIPTION	REV.BY DATE
1	BID SET	MAY 2025

ISSUED FOR CONSTRUCTION

DRAWN :	G. SEITZ	PROJECT NAME :	TRYON DRAINAGE
DESIGN :		SCALE :	SCALE
CHECK :		SCALE :	
APPROVED :	T. CRISSMAN	DATE :	MAY 2025

PROJECT NO. KH 011017025
SUB-LEDGER NO.

Docusign Envelope ID: DA960C4E-7E29-4D1D-B64E-80E212A2C3BA

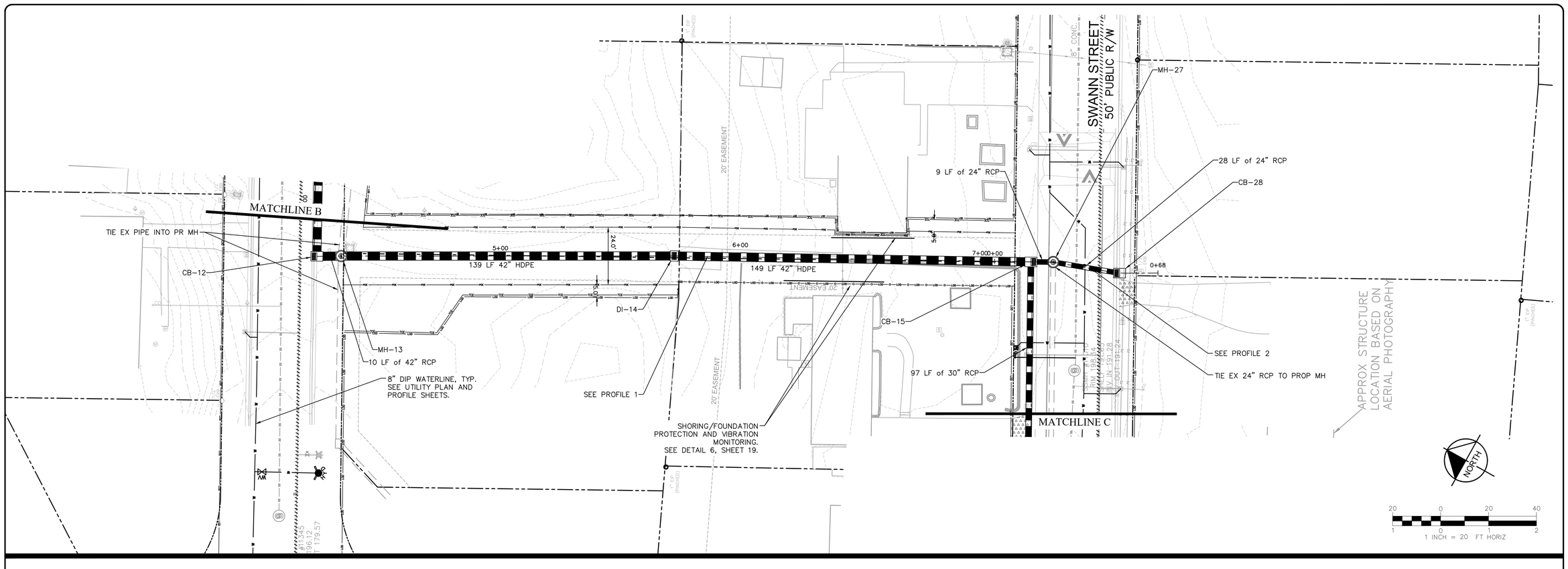

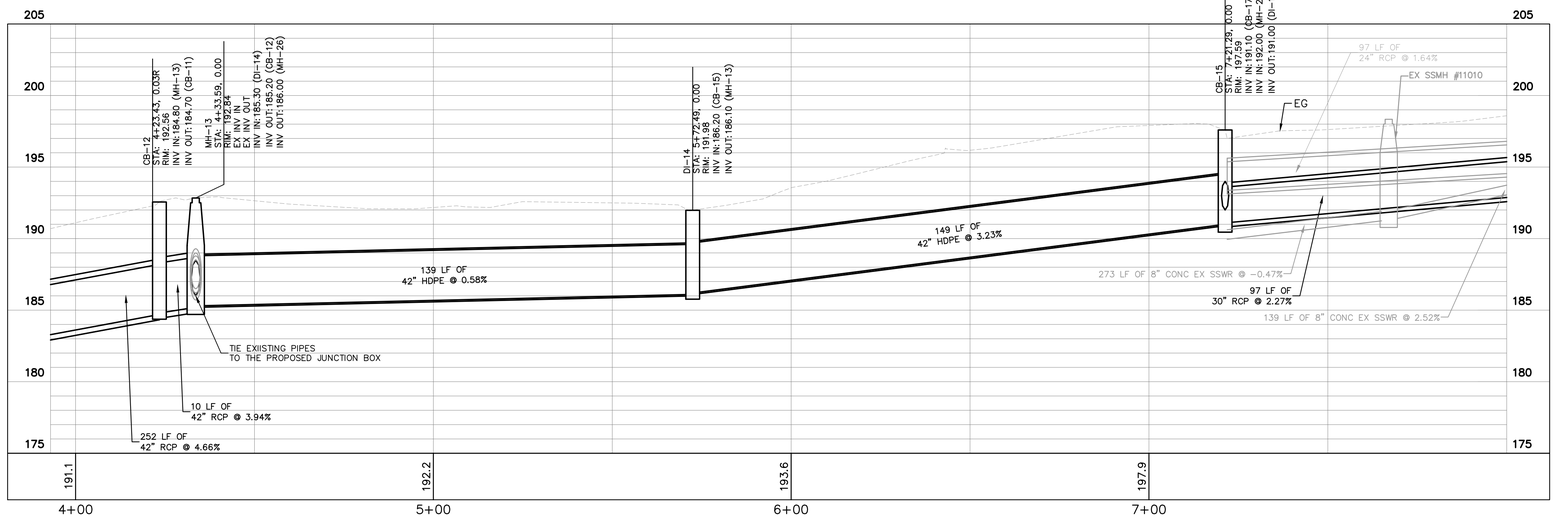

PROFILE 1

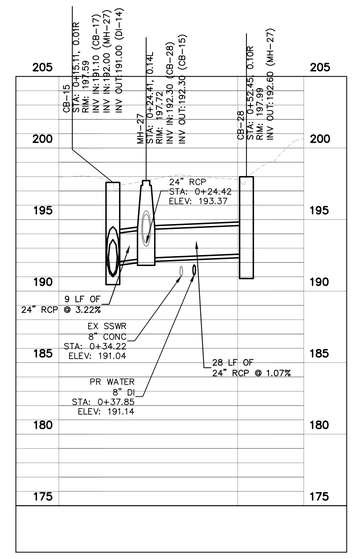

PROFILE 2

20 0 20 40
1 0 1 2
1 INCH = 20 FT HORIZ
1 INCH = 5 FT VERT

STORM PLAN PROFILE (3)

SHEET NUMBER 13 of 45

PLAN TYPE:

Kimley»Horn
421 FAYETTEVILLE STREET
SUITE 600
RALEIGH, NC 27601
NC LICENSE F-0102

FAYETTEVILLE
PUBLIC SERVICES
ENGINEERING DIVISION
ENGINEERING & INFRASTRUCTURE DEPARTMENT
433 HAY STREET FAYETTEVILLE, NC 28301

NORTH CAROLINA PROFESSIONAL ENGINEER SEAL 030525 TIMOTHY A. CRISSMAN
Docusigned by: SEAL 3A2C08EDD4AD47D...
9/19/2025

REV. #	REVISIONS DESCRIPTION	REV.BY DATE
1	BID SET	MAY 2025

ISSUED FOR CONSTRUCTION

DRAWN :	G. SEITZ
DESIGN :	
CHECK :	
APPROVED :	T. CRISSMAN

PROJECT NAME : TRYON DRAINAGE
SCALE : SCALE
DATE : MAY 2025

PROJECT NO. KH 011017025
SUB-LEDGER NO.

Docusign Envelope ID: DA960C4E-7E29-4D1D-B64E-80E212A2C3BA

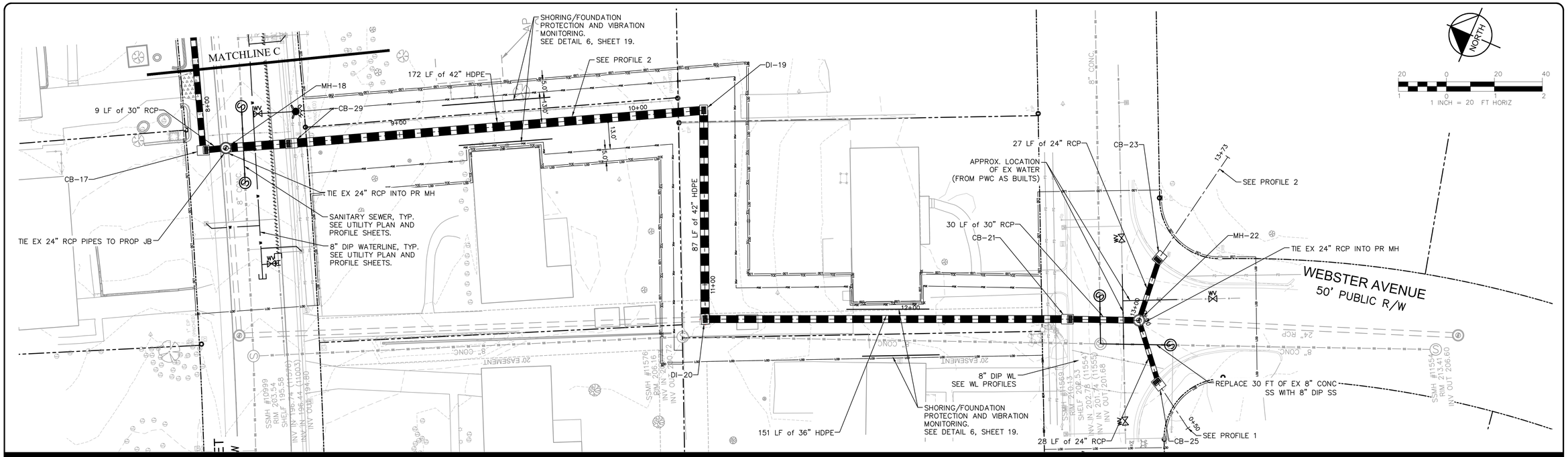

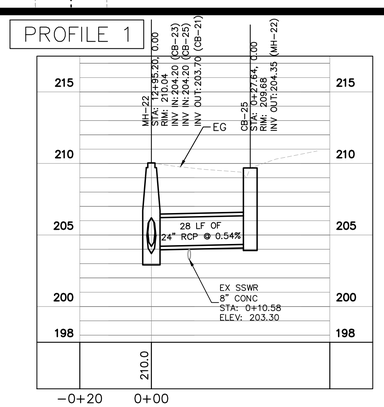

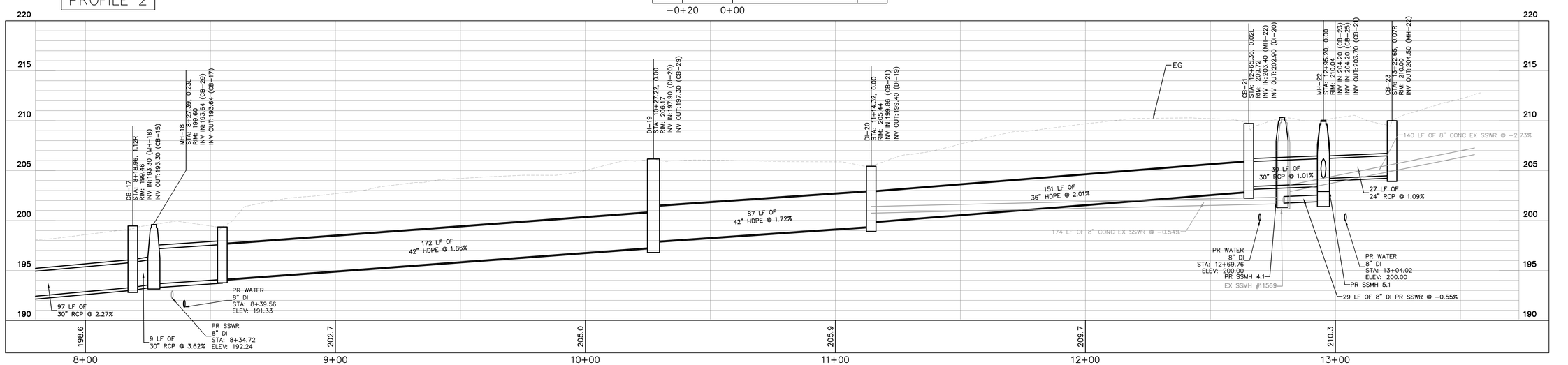

STORM PLAN PROFILE (4)

SHEET NUMBER 14 of 45

PLAN TYPE:

Kimley»Horn
421 FAYETTEVILLE STREET
SUITE 600
RALEIGH, NC 27601
NC LICENSE F-0102

FAYETTEVILLE
PUBLIC SERVICES
ENGINEERING DIVISION
ENGINEERING & INFRASTRUCTURE DEPARTMENT
433 HAY STREET FAYETTEVILLE, NC 28301

NORTH CAROLINA PROFESSIONAL ENGINEER SEAL 030525 JAMES S. KERR 9/5/2025

Documents Generated by: 9A2C08EDDA6D47D...

REV. #	REVISIONS DESCRIPTION	REV.BY DATE
1	BID SET	MAY 2025

ISSUED FOR CONSTRUCTION

PROJECT TRYON DRAINAGE
NAME :
SCALE :
DATE : MAY 2025

DRAWN : G. SEITZ
DESIGN :
CHECK :
APPROVED : T. CRISSMAN

PROJECT NO. KH 011017025

SUB-LEDGER NO.

Docusign Envelope ID: DA960C4E-7E29-4D1D-B64E-80E212A2C3BA

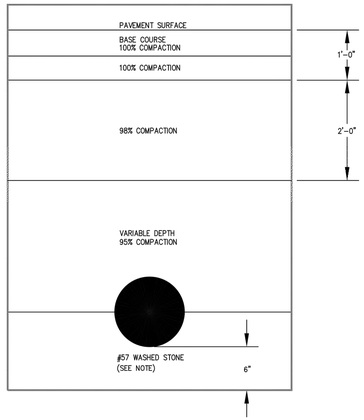

NOTES:

1. STONE BEDDING FOR PIPE IS REQUIRED UNLESS OTHERWISE APPROVED BY CITY ENGINEER OR THEIR DESIGNEE.

FAYETTEVILLE! ENGINEERING DIVISION 433 HAY ST. 28301 (910) 433-1656 http://www.fayettevillenc.gov

TYPICAL STORM DRAIN COMPACTION

Rev. Date: 26 JAN 21 | Not to Scale | Review Date: 26 JAN 21 | DR-1

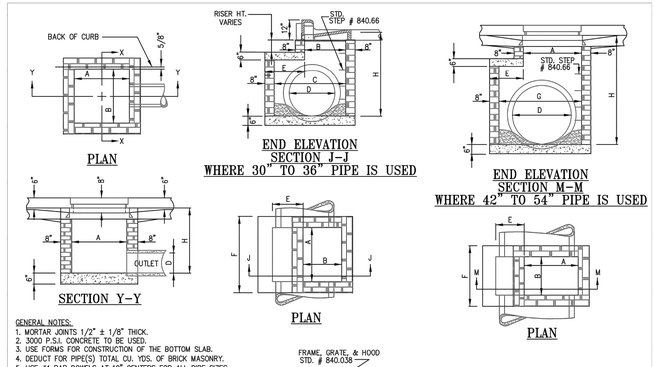

PLAN

END ELEVATION SECTION J-J WHERE 30" TO 36" PIPE IS USED

END ELEVATION SECTION M-M WHERE 42" TO 54" PIPE IS USED

SECTION Y-Y

PLAN

PLAN

SECTION X-X

GENERAL NOTES:
1. MORTAR JOINTS 1/2" ± 1/8" THICK.
2. 3000 P.S.I. CONCRETE TO BE USED.
3. USE FORMS FOR CONSTRUCTION OF THE BOTTOM SLAB.
4. DEDUCT FOR PIPE(S) TOTAL CU. YDS. OF BRICK MASONRY.
5. USE #4 BAR DOWELS AT 12" CENTERS FOR ALL PIPE SIZES.
6. ALL CATCH BASINS OVER 3'-6" IN DEPTH SHALL BE PROVIDED WITH STEPS 12" ON CENTERS.
7. USE TYPE "S", "T", & "G" GRATE UNLESS OTHERWISE INDICATED.
8. JUMBO BRICK WILL BE PERMITTED. CONCRETE BRICK OR 4" SOLID CONCRETE BLOCKS MAY BE USED IN LIEU OF CLAY BRICKS.
9. FOR 8'-0" IN HEIGHT OR LESS USE 8" WALL. OVER 8'-0" IN HEIGHT USE 12" WALL TO 6'-0" FROM TOP OF WALL, 8" WALL FOR THE UPPER 6'-0".
10. INVERTS SHALL BE SHAPED TO FORM A SMOOTH, REGULAR SURFACE, SLOPED TO PREVENT SEDIMENTATION.
11. FOR VARIABLE DIMENSIONS, SEE STANDARD DETAIL DR-3.1.
12. CONSTRUCT WITH PIPE CROWNS MATCHING.
13. CHAMFER ALL EXPOSED CORNERS 1".

FAYETTEVILLE! ENGINEERING DIVISION 433 HAY ST. 28301 (910) 433-1656 http://www.fayettevillenc.gov

STANDARD BRICK CATCH BASIN (15" THRU 54" PIPE) ADOPTED FROM NCDOT STANDARD NO. 840.01 PAGE 1 OF 2

Rev. Date: 26 JAN 21 | Not to Scale | Review Date: 26 JAN 21 | DR-3

DIMENSIONS AND QUANTITIES FOR BRICK CATCH BASIN
(LOCATION OF SOME VARIABLES SHOWN IN STANDARD DETAIL SD-3)

DIMENSIONS OF BOX AND PIPE							COVER DIMENSION	REINFORCING BARS-U		BARS-V		BARS-W		TOTAL	* CUBIC YARDS OF CONCRETE IN BOX		BRICK MASON		DEDUCTIONS FOR ONE PIPE	
PIPE	SPAN	WIDTH	HEIGHT	COVER											TOP SLAB	FLOOR	TOTAL	BRICK MORT. IN WALLS	TOTAL BRICK & CONCRETE	ONE PIPE C.M.	ONE PIPE R.C.
D	A	B	C	G	H	F	F	NO.	LENGTH	NO	LENGTH	NO	LENGTH	LBS.							
15"	1'-0"	2'-2"	–	–	3'-0"	–	–	–	–	–	–	–	–	–	–	0.281	0.281	0.963	1.244	0.0308	0.047
18"	1'-0"	2'-5"	–	–	3'-3"	–	–	–	–	–	–	–	–	–	–	0.281	0.281	1.043	1.324	0.0442	0.065
24"	1'-0"	3'-0"	–	–	3'-10"	–	–	–	–	–	–	–	–	–	–	0.281	0.281	1.205	1.486	0.0764	0.121
30"	1'-0"	3'-6"	3'-4"	–	4'-3"	1'-3"	4'-4"	4	1'-6"	3	4'-1"	3	4'-1"	45	0.147	0.374	0.521	1.606	2.217	0.1224	0.184
36"	1'-0"	4'-0"	3'-10"	–	4'-9"	1'-3"	4'-4"	4	2'-0"	4	4'-1"	3	4'-1"	49	0.187	0.415	0.602	1.914	2.516	0.1760	0.261
42"	1'-0"	4'-6"	4'-4"	0'-3"	5'-3"	1'-3"	4'-4"	4	2'-6"	3	4'-1"	3	4'-1"	38	0.135	0.373	0.508	2.152	2.660	0.2400	0.371
48"	1'-0"	5'-0"	4'-10"	0'-3"	5'-9"	1'-3"	4'-4"	4	3'-0"	4	4'-1"	3	4'-1"	43	0.133	0.440	0.573	2.415	2.988	0.3133	0.477
54"	1'-0"	5'-6"	5'-4"	0'-3"	6'-3"	2'-3"	5'-4"	4	3'-6"	4	4'-1"	3	4'-1"	47	0.211	0.448	0.659	2.808	3.467	0.3958	0.595

* CONCRETE TO BE PAID FOR AS BRICK MASONRY

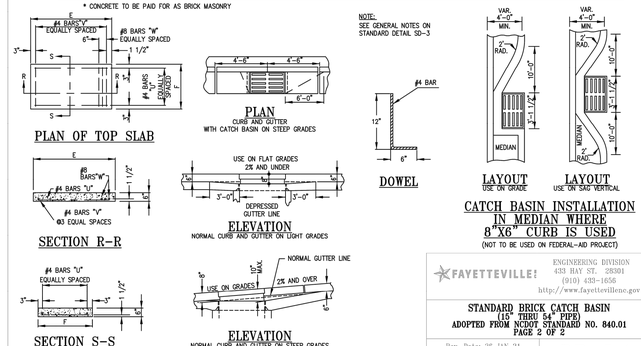

PLAN OF TOP SLAB

PLAN
CURB AND GUTTER WITH CATCH BASIN ON STEEP GRADES

NOTE:
SEE GENERAL NOTES ON STANDARD DETAIL SD-3

DOWEL

LAYOUT USE ON GRADE

LAYOUT USE ON SAG VERTICAL

CATCH BASIN INSTALLATION IN MEDIAN WHERE 8"X6" CURB IS USED
(NOT TO BE USED ON FEDERAL-AID PROJECT)

SECTION R-R

ELEVATION
NORMAL CURB AND GUTTER ON LIGHT GRADES

SECTION S-S

ELEVATION
NORMAL CURB AND GUTTER ON STEEP GRADES

FAYETTEVILLE! ENGINEERING DIVISION 433 HAY ST. 28301 (910) 433-1656 http://www.fayettevillenc.gov

STANDARD BRICK CATCH BASIN (15" THRU 54" PIPE) ADOPTED FROM NCDOT STANDARD NO. 840.01 PAGE 2 OF 2

Rev. Date: 26 JAN 21 | Not to Scale | Review Date: 26 JAN 21 | DR-3.1

GENERAL NOTES:
1. INSTALLATION REQUIRES A MINIMUM OF ONE 4'-0" LONG SECTION OF REINFORCED CONCRETE PIPE BETWEEN CATCH BASINS.
2. SEE NCDOT STANDARD 840.01 FOR DETAILS BASED ON PIPE SIZE PER CROSS SECTION.
3. CONSTRUCT TWO SINGLE BASINS PER NCDOT STANDARD WITH DOUBLE INTERIOR WALL.
4. ALL CONCRETE TO BE 3000 P.S.I. COMPRESSIVE STRENGTH.
5. BASE SLAB SHALL BE MONOLITHIC.
6. SEE CITY OF FAYETTEVILLE STANDARDS SD-4 AND SD-5 FOR PLACEMENT OF CATCH BASIN.
7. PIPE SECTION D2 CONNECTING CATCH BASINS SHALL HAVE A MINIMUM DIAMETER SAME AS OF OUTLET PIPE D3.
8. ALL REINFORCING STEEL SHOWN ON NCDOT STANDARDS IS TO BE PROVIDED AS CONTINUOUS MEMBERS. (NO LAPS, USED AS A SINGLE CONTINUOUS BAR IN THE SLAB)

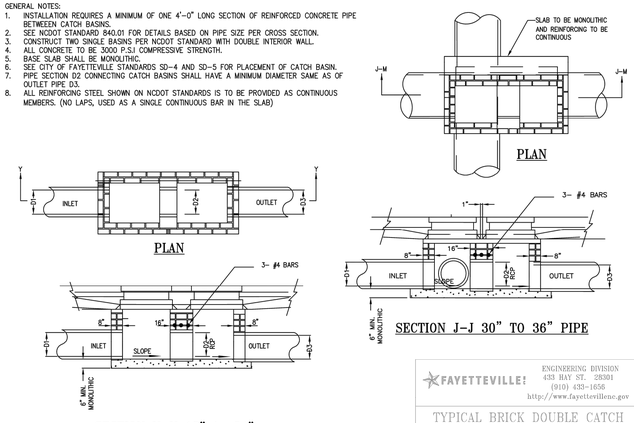

PLAN

SECTION J-J 30" TO 36" PIPE

SECTION Y-Y 15" to 24"

FAYETTEVILLE! ENGINEERING DIVISION 433 HAY ST. 28301 (910) 433-1656 http://www.fayettevillenc.gov

TYPICAL BRICK DOUBLE CATCH BASIN 15" THRU 36" PIPE

Rev. Date: 26 JAN 21 | Not to Scale | Review Date: 26 JAN 21 | DR-4

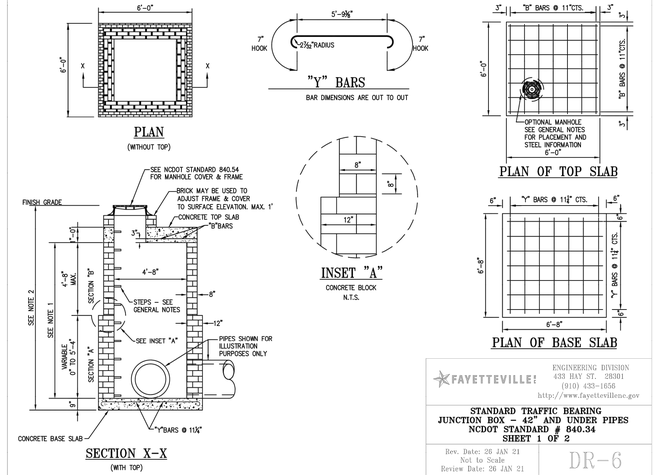

PLAN
(WITHOUT TOP)

"Y" BARS
BAR DIMENSIONS ARE OUT TO OUT

PLAN OF TOP SLAB

INSET "A"

PLAN OF BASE SLAB

SECTION X-X
(WITH TOP)

FAYETTEVILLE! ENGINEERING DIVISION 433 HAY ST. 28301 (910) 433-1656 http://www.fayettevillenc.gov

STANDARD TRAFFIC BEARING JUNCTION BOX - 42" AND UNDER PIPES NCDOT STANDARD # 840.34 SHEET 1 OF 2

Rev. Date: 26 JAN 21 | Not to Scale | Review Date: 26 JAN 21 | DR-6

GENERAL NOTES:

STANDARD OR JUMBO BRICK SHALL BE USED FOR WALL CONSTRUCTION. SOLID CONCRETE BRICK OR BLOCK ARE OPTIONAL WALL CONSTRUCTION MATERIAL.

PRECAST UNITS MADE OF CLASS "AA" CONCRETE MAY BE USED IN LIEU OF BRICK MASONRY CONSTRUCTION. DESIGN OF PRECAST UNITS SHALL BE SUBMITTED FOR APPROVAL PRIOR TO CONSTRUCTION.

ALL ADJUSTMENTS TO WALLS, SLABS OR REINFORCING MATERIAL SHALL BE INCLUDED IN THE UNIT PRICE BID FOR EACH UNIT.

OPTIONAL MANHOLE SHALL BE INSTALLED IN POSITION AS DIRECTED BY THE ENGINEER. ALL REBAR CROSSING THIS OPENING SHALL BE CUT OR BENT TO ALLOW 2" MINIMUM CONCRETE COVERAGE. THE OPENING SHALL BE ENCLOSED WITH 8 "A" BARS TIED TO THE REBAR MAT AND SET SO A MINIMUM OF A 3" CONCRETE COVERAGE IS OBTAINED. REFERENCE NCDOT STD. NO. 840.54 FOR ALL MANHOLE INFORMATION.

JUNCTION BOXES OVER 3'-6" IN DEPTH WITH MANHOLES SHALL REQUIRE STEPS TO BE PLACED ON 12" - 16" CENTERS. REFERENCE NCDOT STD. NO. 840.66.

DOWEL "C" BARS SHALL BE SPACED AT A MINIMUM OF 12" CENTERS.

MAXIMUM DEPTH OF THIS UNIT AS SHOWN IS 12'.

BILL OF MATERIALS

BAR	QTY.	SIZE	LENGTH	WEIGHT
A	8	#5	1'-2"	9.7
B	14	#5	5'-6"	80.3
C	28	#4	1'-6"	28.1
Y	14	#5	6'-11 3/8"	101.5
STEEL TOTAL WEIGHT				217.6
CU. YDS. CLASS "AA" CONC.				2.6
CU. YDS. BRICK/FT. HT. (8")				0.53
CU. YDS. BRICK/FT. HT. (12")				0.84

NOTE 1: SECTION "B" OF THE PROPOSED WALL SHALL BE 8" THICK. SECTION "A" SHALL BE 12" THICK.

NOTE 2: IF PROPOSED STRUCTURE EXCEEDS 12'-0" VERTICAL HEIGHT A DESIGN WILL BE REQUIRED FOR APPROVAL.

NOTE 3: ALL REINFORCING STEEL SHALL BE SINGLE MAT; EXCEPT DOUBLE MAT STEEL MAY BE USED IN LIEU OF HOOK BARS IN BASE SLAB.

FAYETTEVILLE! ENGINEERING DIVISION 433 HAY ST. 28301 (910) 433-1656 http://www.fayettevillenc.gov

STANDARD TRAFFIC BEARING JUNCTION BOX - 42" AND UNDER PIPES NCDOT STANDARD # 840.34 SHEET 2 OF 2

Rev. Date: 26 JAN 21 | Not to Scale | Review Date: 26 JAN 21 | DR-6.1

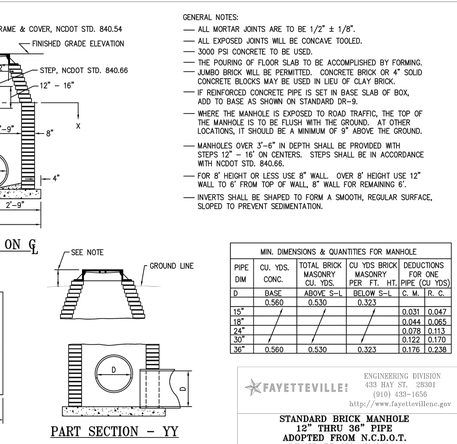

GENERAL NOTES:
— ALL MORTAR JOINTS ARE TO BE 1/2" ± 1/8".
— ALL EXPOSED JOINTS WILL BE CONCAVE TOOLED.
— 3000 PSI CONCRETE TO BE USED.
— THE POURING OF FLOOR SLAB TO BE ACCOMPLISHED BY FORMING.
— JUMBO BRICK WILL BE PERMITTED. CONCRETE BRICK OR 4" SOLID CONCRETE BLOCKS MAY BE USED IN LIEU OF CLAY BRICK.
— IF REINFORCED CONCRETE PIPE IS SET IN BASE SLAB OF BOX, ADD TO BASE AS SHOWN ON STANDARD DR-9.
— WHERE THE MANHOLE IS EXPOSED TO ROAD TRAFFIC, THE TOP OF THE MANHOLE IS TO BE FLUSH WITH THE GROUND. AT OTHER LOCATIONS, IT SHOULD BE A MINIMUM OF 9" ABOVE THE GROUND.
— MANHOLES OVER 3'-6" IN DEPTH SHALL BE PROVIDED WITH STEPS 12" - 16" ON CENTERS. STEPS SHALL BE IN ACCORDANCE WITH NCDOT STD. 840.66.
— FOR 8' HEIGHT OR LESS USE 8" WALL. OVER 8' HEIGHT USE 12" WALL TO 6' FROM TOP OF WALL, 8" WALL FOR REMAINING 6'.
— INVERTS SHALL BE SHAPED TO FORM A SMOOTH, REGULAR SURFACE, SLOPED TO PREVENT SEDIMENTATION.

SECTION ON ℄

MIN. DIMENSIONS & QUANTITIES FOR MANHOLE					
PIPE DIM	CU. YDS. CONC.	TOTAL BRICK MASONRY CU. YDS.	CU YDS BRICK MASONRY PER FT. HT.	DEDUCTIONS FOR ONE PIPE (CU YDS)	
D	BASE	ABOVE S-L	BELOW S-L	C. M.	R. C.
15"	0.560	0.530	0.323	0.031	0.047
18"				0.044	0.065
24"				0.078	0.113
30"				0.122	0.170
36"	0.560	0.530	0.323	0.176	0.238

SECTION - XX

PART SECTION - YY

FAYETTEVILLE! ENGINEERING DIVISION 433 HAY ST. 28301 (910) 433-1656 http://www.fayettevillenc.gov

STANDARD BRICK MANHOLE 12" THRU 36" PIPE ADOPTED FROM N.C.D.O.T. STANDARD NO. 840.51

Rev. Date: 26 JAN 21 | Not to Scale | Review Date: 26 JAN 21 | DR-7

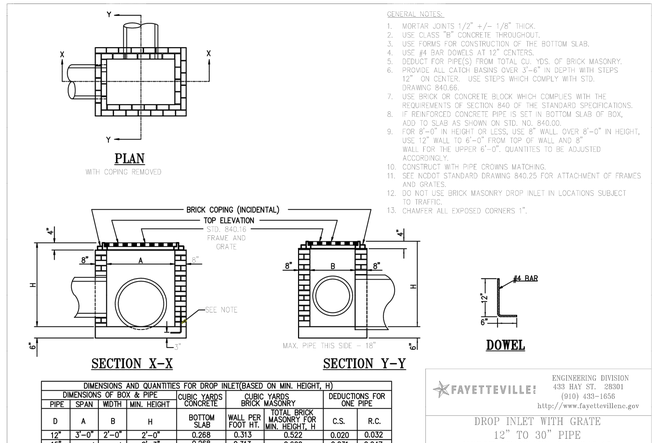

GENERAL NOTES:
1. MORTAR JOINTS 1/2" +/- 1/8" THICK.
2. USE CLASS "B" CONCRETE THROUGHOUT.
3. USE FORMS FOR CONSTRUCTION OF THE BOTTOM SLAB.
4. USE #4 BAR DOWELS AT 12" CENTERS.
5. DEDUCT FOR PIPE(S) FROM TOTAL CU. YDS. OF BRICK MASONRY.
6. PROVIDE ALL CATCH BASINS OVER 3'-6" IN DEPTH WITH STEPS 12" ON CENTER. USE STEPS WHICH COMPLY WITH STD. DRAWING 840.66.
7. USE BRICK OR CONCRETE BLOCK WHICH COMPLIES WITH THE REQUIREMENTS OF SECTION 840 OF THE STANDARD SPECIFICATIONS.
8. IF REINFORCED CONCRETE PIPE IS SET IN BOTTOM SLAB OF BOX, ADD TO SLAB AS SHOWN ON STD. NO. 840.00.
9. FOR 8'-0" IN HEIGHT OR LESS, USE 8" WALL. OVER 8'-0" IN HEIGHT, USE 12" WALL TO 6'-0" FROM TOP OF WALL AND 8" WALL FOR THE UPPER 6'-0". QUANTITIES TO BE ADJUSTED ACCORDINGLY.
10. CONSTRUCT WITH PIPE CROWNS MATCHING.
11. SEE NCDOT STANDARD DRAWING 840.25 FOR ATTACHMENT OF FRAMES AND GRATES.
12. DO NOT USE BRICK MASONRY DROP INLET IN LOCATIONS SUBJECT TO TRAFFIC.
13. CHAMFER ALL EXPOSED CORNERS 1".

SECTION X-X

SECTION Y-Y

DOWEL

DIMENSIONS AND QUANTITIES FOR DROP INLET(BASED ON MIN. HEIGHT, H)								
DIMENSIONS OF BOX & PIPE				CUBIC YARDS CONCRETE	CUBIC YARDS BRICK MASONRY		DEDUCTIONS FOR ONE PIPE	
PIPE	SPAN	WIDTH	MIN. HEIGHT	BOTTOM SLAB	WALL PER FOOT HT.	TOTAL BRICK MASONRY FOR MIN. HEIGHT, H	C.S.	R.C.
D	A	B	H					
12"	3'-0"	2'-0"	2'-0"	0.268	0.313	0.522	0.020	0.032
15"	/	/	2'-3"	0.268	0.313	0.600	0.031	0.047
18"	/	/	2'-6"	0.268	0.313	0.678	0.044	0.065
24"	/	/	3'-0"	0.268	0.313	0.835	0.078	0.113
30"	3'-0"	2'-0"	3'-6"	0.268	0.313	0.991	0.122	0.170

FAYETTEVILLE! ENGINEERING DIVISION 433 HAY ST. 28301 (910) 433-1656 http://www.fayettevillenc.gov

DROP INLET WITH GRATE 12" TO 30" PIPE NCDOT STANDARD NO. 840.15

Rev. Date: 26 JAN 21 | Not to Scale | Review Date: 26 JAN 21 | DR-11



SPECIFICATIONS

1. MANHOLE RING AND COVER TO BE MADE OF GREY CAST IRON CONFORMING TO ASTM SPECIFICATIONS A-48-74, CLASS 30. ALL CASTINGS SHALL CONFORM TO THE SHAPE AND DIMENSIONS SHOWN. THEY SHALL BE CLEAN AND PERFECT WITHOUT BLOW OR SANDHOLES OR DEFECTS OF ANY KIND, TENDING TO IMPAIR THEIR STRENGTH. NO PLUGGING OR STOPPING OF DEFECTIVE HOLES WILL BE PERMITTED.
2. MANHOLE RING AND COVER TO WITHSTAND VEHICULAR TRAFFIC WITHOUT OBJECTIONABLE NOISE.
3. MINIMUM AVERAGE WEIGHT:
   FRAME: 180 LBS
   COVER: 120 LBS

US FOUNDRY 669-KL RING & COVER OR APPROVED EQUAL

TOP OF MANHOLE

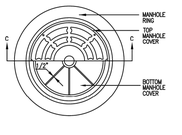

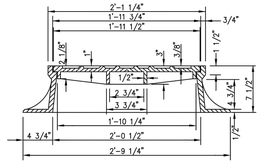

SECTION C - C

FAYETTEVILLE! ENGINEERING DIVISION 433 HAY ST. 28301 (910) 433-1656 http://www.fayettevillenc.gov

STANDARD MANHOLE RING AND COVER ADOPTED FROM NCDOT STANDARD NO. 840.54

Rev. Date: 26 JAN 21 | Not to Scale | Review Date: 26 JAN 21 | DR-13

STANDARD DETAILS

SHEET NUMBER 15 of 45

PLAN TYPE:

Kimley»Horn
421 FAYETTEVILLE STREET
SUITE 600
RALEIGH, NC 27601
NC LICENSE F-0102

FAYETTEVILLE! PUBLIC SERVICES
ENGINEERING DIVISION
ENGINEERING & INFRASTRUCTURE DEPARTMENT
433 HAY STREET FAYETTEVILLE, NC 28301

NORTH CAROLINA PROFESSIONAL ENGINEER SEAL 030525 3A2C08ED0A6D47D... 12/14/2022

Docusigned by:

REVISIONS

REV. #	DESCRIPTION	REV.BY	DATE
1	BID SET		MAY 2025

ISSUED FOR CONSTRUCTION

PROJECT NAME : TRYON DRAINAGE
DRAWN : G. SEITZ
DESIGN :
CHECK :
APPROVED : T. CRISSMAN
SCALE :
SCALE :
DATE : MAY 2025

PROJECT NO. KH 011017025
SUB-LEDGER NO.

Docusign Envelope ID: DA960C4E-7E29-4D1D-B64E-80E212A2C3BA

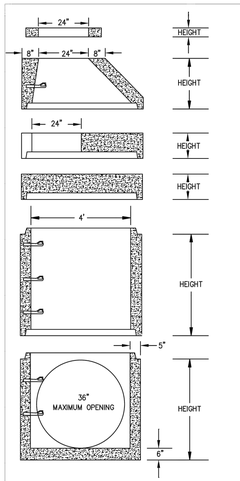

FUQUAY VARINA PLANT SPECIFICATIONS:
ASTM C 478 – LATEST
AASHTO M 199 – LATEST
WITH AASHTO M-198B PREFORMED PLASTIC OR ASTM C-443 RUBBER GASKET JOINTS. REINFORCED IN ACCORDANCE WITH APPLICABLE SPECIFICATIONS.

HEIGHT FEET	HEIGHT INCHES	WEIGHT POUNDS
GRADING RING		
.33'	4"	150
.50'	6"	235
ECCENTRIC CONE		
2.00'	24"	1695
3.00'	36"	2550
4.00'	48"	3400
FLAT TOP		
1.00'	12"	1700

SOLID FLAT TOP
CUSTOM VENT OR METER OPENINGS PLACED PER CUSTOMER REQUEST.
FLAT TOPS MEET H-20 LOADING.

1.00'	12"	2000

RISER

1.00'	12"	865
1.33'	16"	1150
2.67'	32"	2310
4.00'	48"	3460
5.33'	64"	4610

FLAT TOP
FLAT TOPS ARE AVAILABLE IN ECCENTRIC (AS SHOWN) AND CONCENTRIC UNITS.
FLAT TOPS MEET H-20 LOADING.

REGULAR MONOLITHIC BASE
WITH 6" BASE INCLUDED IN HEIGHT SHOWN.

2.67'	32"	3250
4.00'	48"	4400
5.33'	60"	5265

NOTES:
1. PRECAST MANHOLES MAY BE USED WITH PRIOR APPROVAL FROM THE CITY ENGINEER.
2. PRECAST MANHOLES ARE NOT PERMITTED INSIDE RIGHT-OF-WAY OR EASEMENTS.

FAYETTEVILLE!
ENGINEERING DIVISION
433 HAY ST. 28301
(910) 433-1656
http://www.fayettevillenc.gov

4-FOOT DIAMETER PRECAST REINFORCED CONCRETE MANHOLE SECTIONS

Rev. Date: 26 JAN 21 | Not to Scale | Review Date: 26 JAN 21 | DR-14

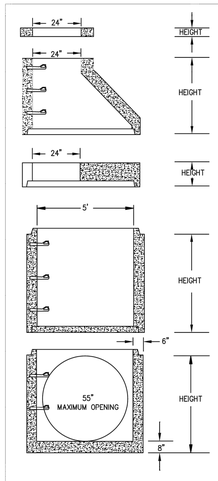

FUQUAY VARINA PLANT SPECIFICATIONS:
ASTM C 478 – LATEST
AASHTO M 199 – LATEST
WITH AASHTO M-198B PREFORMED PLASTIC OR ASTM C-443 RUBBER GASKET JOINTS. REINFORCED IN ACCORDANCE WITH APPLICABLE SPECIFICATIONS.

HEIGHT FEET	HEIGHT INCHES	WEIGHT POUNDS
GRADING RING		
.33'	4"	150
.50'	6"	235
ECCENTRIC CONE		
4.00'	48"	4360
FLAT TOP		
1.00'	12"	2825

RISER

1.00'	12"	1290
1.33'	16"	1716
2.67'	32"	3444
4.00'	48"	5160

REGULAR MONOLITHIC BASE
WITH 8" BASE INCLUDED IN HEIGHT SHOWN.

2.67'	32"	5394
3.00'	36"	5820
3.33'	40"	6245
3.67'	44"	6684
4.00'	48"	7110
4.33'	52"	7535
4.67'	56"	7974
5.00'	60"	8400
5.33'	64"	8825
5.67'	68"	9264
6.00'	72"	9690
6.33'	76"	10115
6.67'	80"	10554

NOTES:
1. PRECAST MANHOLES MAY BE USED WITH PRIOR APPROVAL FROM THE CITY ENGINEER.
2. PRECAST MANHOLES ARE NOT PERMITTED INSIDE RIGHT-OF-WAY OR EASEMENTS.

FAYETTEVILLE!
ENGINEERING DIVISION
433 HAY ST. 28301
(910) 433-1656
http://www.fayettevillenc.gov

5-FOOT DIAMETER PRECAST REINFORCED CONCRETE MANHOLE SECTIONS

Rev. Date: 26 JAN 21 | Not to Scale | Review Date: 26 JAN 21 | DR-14.1

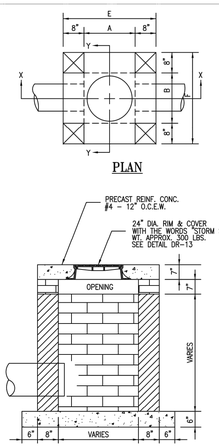

PLAN

SECTION – XX

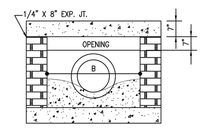

SECTION – YY

GENERAL NOTES:
1. CONCRETE BASES TO BE CLASS "A" (3000 P.S.I.) PLACES ON A FIRM FOUNDATION.
2. FORMS ARE TO BE USED FOR THE CONSTRUCTION OF THE BOTTOM SLAB.
3. ALL MORTAR JOINTS ARE TO BE 1/2" +/- 1/8".
4. ALL EXPOSED JOINTS SHALL BE CONCAVE TOOLED.
5. CEMENT MORTAR SHALL BE ASTM C-270, TYPE "M".
6. JUMBO BRICK WILL BE PERMITTED. CONCRETE BRICK OR 4" SOLID CONCRETE BLOCKS MAY BE USED IN LIEU OF CLAY BRICK.
7. FOR 8'-0" IN HEIGHT OR LESS USE 8" WALL; OVER 8'-0" IN HEIGHT USE 12" WALL TO 8'-0" FORM TOP OF WALL, AND 8" WALL FOR THE REMAINING 6"-0".
8. ALL JUNCTION BOXES OVER 3'-6" IN DEPTH SHALL BE PROVIDED WITH STEPS 12" TO 16" ON CENTERS.
9. INVERTS SHALL BE SHAPED TO FORM A SMOOTH, REGULAR SURFACE, SLOPED TO PREVENT SEDIMENTATION.

DIMENSIONS AND QUANTITIES FOR BRICK JUNCTION BOXES										
DIM'S OF BOX & PIPE				REINFORCEMENT BARS		COVER DIMENSIONS		CUBIC YARDS CONC. BASE & COLLAR	BRICK MASONRY MIN. WALL PER LINEAR FOOT	DEDUCTIONS FOR ONE PIPE CU. YDS.
PIPE	SPAN	WIDTH	HEIGHT	NO.	LENGTH	E	F	CU. YD.	CU. YD.	C.S.	R.C.
D	A	B	H								
15"	2'-0"	2'-0"	2'-6"	12	3'-1"	3"–4"	3"–4"	0.412	0.657	0.263	0.031	0.047
18"	2'-4"	2'-4"	2'-9"	14	3'-5"	3"–8"	3"–8"	0.498	0.814	0.296	0.044	0.065
24"	3'-0"	3'-0"	3'-3"	16	4'-1"	4"–4"	4"–4"	0.695	1.176	0.362	0.078	0.113
30"	3'-4"	3'-4"	3'-9"	16	4'-5"	4"–8"	4"–8"	0.807	1.481	0.395	0.122	0.170
36"	4'-0"	4'-0"	4'-3"	20	5'-1"	5"–4"	5"–4"	1.053	1.959	0.461	0.176	0.238
42"	4'-8"	4'-8"	4'-9"	22	5'-9"	6"–0"	6"–0"	1.333	2.503	0.527	0.240	0.323
48"	5'-4"	5'-4"	5'-3"	26	6'-5"	6"–8"	6"–8"	1.646	2.940	0.560	0.313	0.422
54"	5'-10"	5'-10"	5'-9"	28	6'-11"	7"–2"	7"–2"	1.902	3.502	0.609	0.396	0.535
60"	6'-6"	6'-6"	6'-5"	30	7'-7"	7"–10"	7"–10"	2.272	4.113	0.658	0.489	0.660
66"	7'-1"	7'-1"	6'-9"	32	8'-2"	8"–5"	8"–5"	2.624	4.778	0.708	0.591	0.798

FAYETTEVILLE!
ENGINEERING DIVISION
433 HAY ST. 28301
(910) 433-1656
http://www.fayettevillenc.gov

OPEN THROAT JUNCTION BOX

Rev. Date: 26 JAN 21 | Not to Scale | Review Date: 26 JAN 21 | DR-16

SIZE D	T	L	POUNDS PER FOOT	ASTM SPEC. & CLASS	OD	A	B	C	E	F	G	J	K	M	N	PLANT
15	B2 1/4	8'	134	ASTM C76 III IV V	19 1/2	2	16 15/16	17 1/4	2	17 3/4	17	21 3/8	4 1/2	7/16	1 1/4	SR VN-KN
18	B2 1/2	8'	173	ASTM C76 III IV V	23	2	20	20 3/4	2	21 1/4	20 1/2	23 1/2	6 1/2	3/4	1 1/4	SR VN-KN
24	B3	8'	268	ASTM C76 III IV V	30	2 1/2	26 3/16	26 7/8	2 13/16	27 3/4	27	31 1/2	4 1/2	1/2	1 1/2	VN-KN SR
30	B3 1/2	8'	396	ASTM C76 III IV V	37	2 15/16	32 1/16	33 1/8	3	34 1/32	33 1/32	38 1/2	5 1/2	3/4	1 1/2	SR-K
36	B4	8'	543	ASTM C76 III IV V	44	3 3/4	39 1/4	39 29/32	3 13/16	40 19/32	40 5/16	46 1/2	6	1 1/4	2 11/16	SR-K

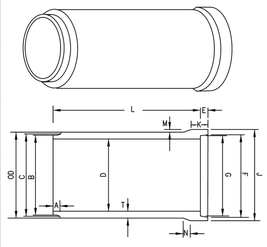

A MINIMUM OF 6" OF #57 WASHED STONE IS REQUIRED FOR ALL PIPE INSTALLATION. SEE CITY CITY OF FAYETTEVILLE STANDARD DETAIL DR-1.

MODIFIED TONGUE AND GROOVE

8 FOOT LENGTH

MORTAR OF FLEXIBLE PLASTIC TYPE JOINT

SPECIFICATIONS:
ASTM C 76-LATEST
NCDOT
REINFORCED IN ACCORDANCE WITH APPLICABLE SPECIFICATIONS

LIFT HOLES STANDARD ON 36" AS ALLOWED PER ASTM SPECIFICATIONS

MINIMUM FILL UNDER ROADWAYS	
PIPE CLASS	MINIMUM FILL
CLASS III	2'
CLASS IV	1'
CLASS V	1'

FILL HEIGHT IS MEASURED FROM THE TOP OF THE PIPE TO THE BOTTOM OF THE PAVEMENT STRUCTURE.

FAYETTEVILLE!
ENGINEERING DIVISION
433 HAY ST. 28301
(910) 433-1656
http://www.fayettevillenc.gov

REINFORCED CONCRETE SEWER, STORM DRAIN AND CULVERT 15" THRU 36" PIPE

Rev. Date: 26 JAN 21 | Not to Scale | Review Date: 26 JAN 21 | DR-19

SIZE D	T	L	POUNDS PER FOOT	ASTM SPEC. & CLASS	OD	A	B	C	E	F	G	PLANT
42	C5 1/4	8'	807	ASTM C76 III IV V	52 1/2	4 1/4	45 15/32	46 17/32	4 5/16	47 3/16	46 7/8	SR
48	C5 3/4	8'	1018	ASTM C76 III IV V	59 1/2	4 1/4	51 3/4	52 1/2	4 5/16	53 3/16	52 7/8	SR
54	C6 1/4	8'	1228	ASTM C76 III IV V	66 1/2	4 1/4	57 1/2	58 1/4	4 5/16	58 19/32	58 19/32	SR
60	C6 3/4	8'	1488	ASTM C76 III IV V	73 1/2	4 3/4	63 15/16	64 25/32	4 13/16	65 3/32	65 7/8	SR
66	C7 1/4	8'/12'	1791	ASTM C76 III IV V	80 1/2	5	71	71 11/16	5 1/16	71 7/8	71 19/32	SR
72	C7 3/4	8'/12'	2052	ASTM C76 III IV V	87 1/2	5	77 9/32	77 15/16	5 1/16	78 1/8	77 7/8	SR

MINIMUM FILL UNDER ROADWAYS	
PIPE CLASS	MINIMUM FILL
CLASS III	2'
CLASS IV	1'
CLASS V	1'

FILL HEIGHT IS MEASURED FROM THE TOP OF THE PIPE TO THE BOTTOM OF THE PAVEMENT STRUCTURE.

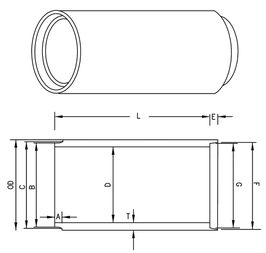

A MINIMUM OF 6" OF #57 WASHED STONE IS REQUIRED FOR ALL PIPE INSTALLATION. SEE CITY CITY OF FAYETTEVILLE STANDARD DETAIL DR-1.

MODIFIED TONGUE AND GROOVE

8 FOOT LENGTH

MORTAR OF FLEXIBLE PLASTIC TYPE JOINT

SPECIFICATIONS:
ASTM C 76-LATEST
NCDOT
REINFORCED IN ACCORDANCE WITH APPLICABLE SPECIFICATIONS

LIFT HOLES STANDARD ON 36" AS ALLOWED PER ASTM SPECIFICATIONS

FAYETTEVILLE!
ENGINEERING DIVISION
433 HAY ST. 28301
(910) 433-1656
http://www.fayettevillenc.gov

REINFORCED CONCRETE SEWER, STORM DRAIN AND CULVERT 42" THRU 72" PIPE

Rev. Date: 26 JAN 21 | Not to Scale | Review Date: 26 JAN 21 | DR-19.1

SIZE IN. D	MIN. SLOPE (FT) RCP	MIN. SLOPE (FT) CMP	CLEARANCE DIST. (FT) RCP	CLEARANCE DIST. (FT) CMP
15	0.00325	0.01107	2.4	2.3
18	0.00255	0.00868	2.7	2.6
24	0.00174	0.00592	3.3	3.1
30	0.00129	0.00439	3.8	3.6
36	0.00101	0.00345	4.3	4.1
42	0.00082	0.00281	4.9	4.6
48	0.00069	0.00235	5.4	5.1

MINIMUM FILL UNDER ROADWAYS	
PIPE CLASS	MINIMUM FILL
CLASS III	2'
CLASS IV	1'
CLASS V	1'

FILL HEIGHT IS MEASURED FROM THE TOP OF THE PIPE TO THE BOTTOM OF THE PAVEMENT STRUCTURE.

NOTES:
1. THE MAXIMUM PIPE VELOCITY SHALL NOT EXCEED 20 FT PER SEC., BUT SHALL NOT CAUSE SCOUR OR OTHER EROSION PROBLEMS IN THE RECEIVING CHANNEL.
2. SLOPES REQUIRED TO MAINTAIN MINIMUM VELOCITY OF 3 FT PER SEC. AT FULL FLOW.
3. THE MINIMUM SIZE STORM DRAIN PIPE SHALL BE 15 IN.
4. ALL STORM DRAINAGE PIPE USED WITHIN CITY RIGHT-OF-WAY SHALL BE REINFORCED CONCRETE PIPE (RCP). ALL RCP SHALL BE CLASS III OR HIGHER.
5. CLEARANCE DISTANCE IS DETERMINED FROM THE PIPE INVERT ELEVATION UP.
6. A MINIMUM OF 6" OF #57 WASHED STONE IS REQUIRED FOR ALL PIPE INSTALLATION. SEE CITY OF FAYETTVILLE STANDARD DETAIL DR-1.

FAYETTEVILLE!
ENGINEERING DIVISION
433 HAY ST. 28301
(910) 433-1656
http://www.fayettevillenc.gov

MINIMUM SLOPE & COVER FOR STORM DRAIN AND CULVERT PIPE

Rev. Date: 26 JAN 21 | Not to Scale | Review Date: 26 JAN 21 | DR-19.2

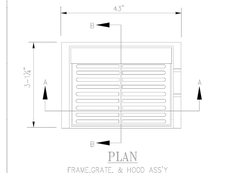

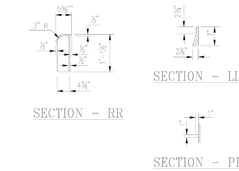

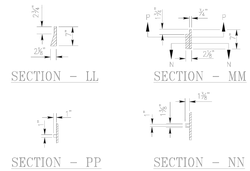

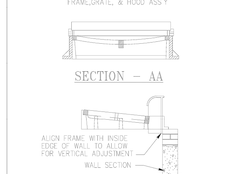

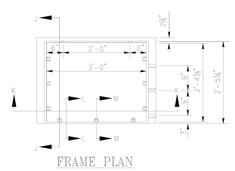

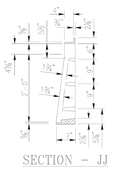

NOTE: USE TYPE "A" "M" AND "Q" GRATE UNLESS OTHERWISE NOTED.

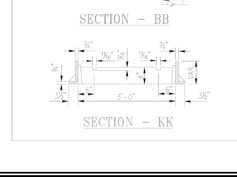

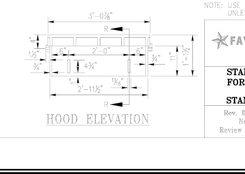

FAYETTEVILLE!
ENGINEERING DIVISION
433 HAY ST. 28301
(910) 433-1656
http://www.fayettevillenc.gov

STANDARD FRAME, GRATES AND HOOD FOR USE ON STANDARD CATCH BASIN ADOPTED FROM NCDOT STANDARD NO. 840.03 (PAGE 1 OF 2)

Rev. Date: 26 JAN 21 | Not to Scale | Review Date: 26 JAN 21 | DR-26

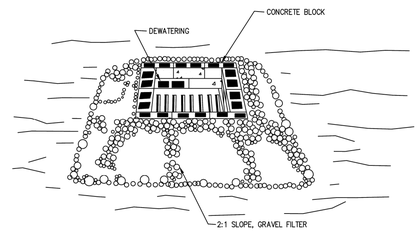

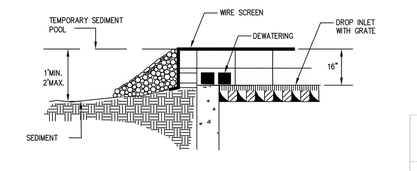

CONSTRUCTION SPECIFICATIONS:

1. LAY ONE BLOCK ON EACH SIDE OF THE STRUCTURE ON ITS SIDE ON THE BOTTOM ROW TO ALLOW POOL DRAINAGE. THE FOUNDATION SHOULD BE EXCAVATED AT LEAST 2 INCH BELOW THE CREST OF THE STORM DRAIN. PLACE THE BOTTOM ROW OF THE BLOCK AGAINST THE EDGE OF THE STORM DRAIN FOR LATERAL SUPPORT AND TO AVOID WASHOUTS WHEN OVERFLOW OCCURS. IF NEEDED, GIVE LATERAL SUPPORT TO SUBSEQUENT ROWS BY PLACING 2x4 WOOD STUDS THROUGH BLOCK OPENINGS.
2. CAREFULLY FIT HARDWARE CLOTH OR COMPARABLE WIRE MESH WITH 1/2-INCH OPENING OVER ALL BLOCK OPENING TO HOLD GRAVEL IN PLACE.
3. USE CLEAN GRAVEL,3/4-TO 1/2-INCH IN DIAMETER, PLACED 2 INCHES BELOW THE TOP OF THE BLOCK ON A 2:1 SLOPE OR FLATTER AND SMOOTH IT TO AN EVEN GRADE. DOT #57 WASHED STONE IS RECOMMENDED.

FAYETTEVILLE!
ENGINEERING DIVISION
433 HAY ST. 28301
(910) 433-1656
http://www.fayettevillenc.gov

TYPICAL BLOCK AND GRAVEL DROP INLET PROTECTION

Rev. Date: 26 JAN 21 | Not to Scale | Review Date: 26 JAN 21 | EC-1

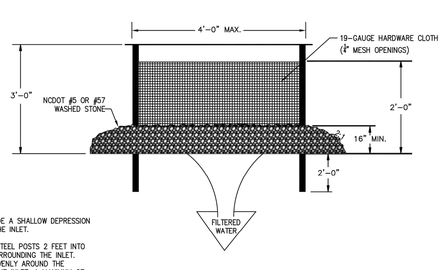

GENERAL NOTES:

1. UNIFORMLY GRADE A SHALLOW DEPRESSION APPROACHING THE INLET.
2. DRIVE 5-FOOT STEEL POSTS 2 FEET INTO THE GROUND SURROUNDING THE INLET. SPACE POSTS EVENLY AROUND THE PERIMETER OF THE INLET, A MAXIMUM OF 4 FEET APART.
3. SURROUND THE POSTS WITH WIRE MESH HARDWARE CLOTH. SECURE THE WIRE MESH TO THE STEEL POSTS AT THE TOP, MIDDLE, AND BOTTOM. PLACING A 2-FOOT FLAP OF THE WIRE MESH UNDER THE GRAVEL FOR ANCHORING IS RECOMMENDED.
4. PLACE CLEAN GRAVEL (NC DOT #5 OR #57 STONE) ON A 2:1 SLOPE WITH A HEIGHT OF 16 INCHES AROUND THE WIRE, AND SMOOTH TO AN EVEN GRADE.
5. ONCE THE CONTRIBUTING DRAINAGE AREA HAS BEEN STABILIZED, REMOVE ACCUMULATED SEDIMENT, AND ESTABLISH FINAL GRADING ELEVATIONS.
6. COMPACT THE AREA PROPERLY AND STABILIZED IT WITH GROUNDCOVER.

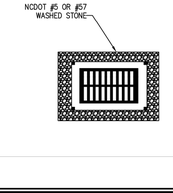

FAYETTEVILLE!
ENGINEERING DIVISION
433 HAY ST. 28301
(910) 433-1656
http://www.fayettevillenc.gov

TYPICAL HARDWARE CLOTH AND GRAVEL DROP INLET PROTECTION

Rev. Date: 26 JAN 21 | Not to Scale | Review Date: 26 JAN 21 | EC-1.3

STANDARD DETAILS

SHEET NUMBER 16 of 45

PLAN TYPE:

Kimley»Horn
421 FAYETTEVILLE STREET
SUITE 600
RALEIGH, NC 27601
NC LICENSE F-0102

FAYETTEVILLE!
PUBLIC SERVICES
ENGINEERING DIVISION
ENGINEERING & INFRASTRUCTURE DEPARTMENT
433 HAY STREET FAYETTEVILLE, NC 28301

NORTH CAROLINA PROFESSIONAL ENGINEER SEAL 030525 ENGINEER
DocuSigned by: Sean Crissman 3A2C08EDA6D47D...
5/12/2025

REV. #	REVISIONS DESCRIPTION	REV.BY DATE
1	BID SET	MAY 2025

ISSUED FOR CONSTRUCTION

DRAWN :	G. SEITZ
DESIGN :	
CHECK :	
APPROVED :	T. CRISSMAN
PROJECT NAME :	TRYON DRAINAGE
SCALE :	SCALE
DATE :	MAY 2025

PROJECT NO. KH 011017025
SUB-LEDGER NO.

Docusign Envelope ID: DA960C4E-7E29-4D1D-B64E-80E212A2C3BA

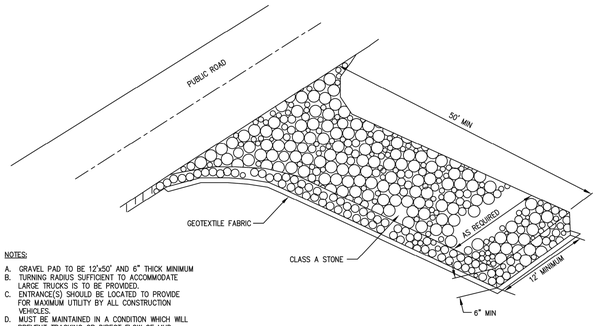

NOTES:

A. GRAVEL PAD TO BE 12'x50' AND 6" THICK MINIMUM
B. TURNING RADIUS SUFFICIENT TO ACCOMMODATE LARGE TRUCKS IS TO BE PROVIDED.
C. ENTRANCE(S) SHOULD BE LOCATED TO PROVIDE FOR MAXIMUM UTILITY BY ALL CONSTRUCTION VEHICLES.
D. MUST BE MAINTAINED IN A CONDITION WHICH WILL PREVENT TRACKING OR DIRECT FLOW OF MUD ONTO STREETS. PERIODIC TOPDRESSING WITH STONE WILL BE NECESSARY; KEEP SOME HANDY.
E. ANY MATERIAL WHICH STILL MAKES IT ONTO THE ROAD MUST BE CLEANED UP IMMEDIATELY.
F. GEOTEXTILE FABRICS SHALL BE USED BENEATH STONE TO IMPROVE STABILITY OF THE FOUNDATION.
G. APPLICABLE AT ALL POINTS OF INGRESS & EGRESS UNTIL SITE IS STABILIZED. FREQUENT CHECKS OF THE DEVICE AND TIMELY MAINTENANCE MUST BE PROVIDED.

FAYETTEVILLE! ENGINEERING DIVISION 433 HAY ST. 28301 (910) 433-1656 http://www.fayettevillenc.gov

GRAVEL CONSTRUCTION ENTRANCE/EXIT

Rev. Date: 26 JAN 21 | Not to Scale | Review Date: 26 JAN 21 | EC-2

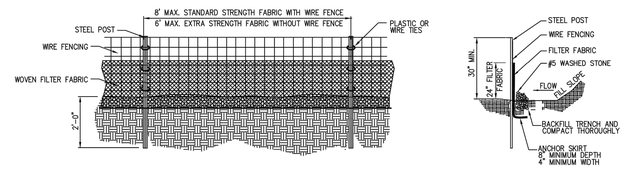

GENERAL NOTES:

1. FILTER FABRIC FENCE SHALL BE A MINIMUM OF 32" IN WIDTH AND SHALL HAVE A MINIMUM OF 6 LINE WIRES WITH 12" STAY SPACING.
2. WOVEN FILTER FABRIC BE USED WHERE SILT FENCE IS TO REMAIN FOR A PERIOD OF MORE THAN 30 DAYS.
3. STEEL POSTS SHALL BE 5'-0" IN HEIGHT AND BE OF THE SELF-FASTENER ANGLE STEEL TYPE.
4. WIRE FENCING SHALL BE AT LEAST #10 GAGE WITH A MINIMUM OF 6 LINE WIRES WITH 12" STAY SPACING.
5. TURN SILT FENCE UP SLOPE AT ENDS.
6. WIRE MESH SHALL BE MIN. 13 GAGE WITH MAXIMUM 12" OPENINGS.
7. WIRE AND WASHED STONE IS REQUIRED TO BE SHOWN ON PLANS AT THE TOE OF SLOPES GREATER THAN 10 FEET VERTICAL (2:1 SLOPE)
8. ORANGE SAFETY FENCE IS REQUIRED AT BACK OF SILT FENCE WHEN GRADING IS ADJACENT TO SWM BUFFERS, STREAMS OR WETLANDS THE COLOR ORANGE IS RESERVED FOR VISUAL IDENTIFICATION OF ENVIRONMENTALLY SENSITIVE AREAS.
9. DRAINAGE AREA CAN NOT BE GREATER THAN 1/4 ACRE PER 100 FT OF FENCE.
10. SLOPE LENGTHS CAN NOT EXCEED CRITERIA SHOWN IN TABLE 6.62A NORTH CAROLINA EROSION AND SEDIMENT CONTROL PLANNING AND DESIGN MANUAL.
11. DO NOT INSTALL SEDIMENT FENCE ACROSS STREAMS, DITCHES, WATERWAYS OR OTHER AREAS OF CONCENTRATED FLOW.

MAINTENANCE NOTES:

1. FILTER BARRIERS SHALL BE INSPECTED BY THE FINANCIALLY RESPONSIBLE PARTY OR HIS AGENT IMMEDIATELY AFTER EACH RAINFALL AND AT LEAST DAILY DURING PROLONGED RAINFALL. ANY REPAIRS NEEDED SHALL BE MADE IMMEDIATELY.
2. SHOULD THE FABRIC DECOMPOSE OR BECOME INEFFECTIVE PRIOR TO THE END OF THE EXPECTED USABLE LIFE AND THE BARRIER STILL IS NECESSARY, THE FABRIC SHALL BE REPLACED PROMPTLY.
3. SEDIMENT DEPOSITS SHOULD BE REMOVED WHEN DEPOSITS REACH HALF THE HEIGHT OF THE BARRIER. ANY SEDIMENT DEPOSITS REMAINING IN PLACE AFTER THE SILT FENCE IS REMOVED SHALL BE DRESSED TO CONFORM TO THE EXISTING GRADE, PREPARED AND SEEDED.

FAYETTEVILLE! ENGINEERING DIVISION 433 HAY ST. 28301 (910) 433-1656 http://www.fayettevillenc.gov

HIGH HAZARD TEMPORARY SILT FENCE

Rev. Date: 26 JAN 21 | Not to Scale | Review Date: 26 JAN 21 | EC-5

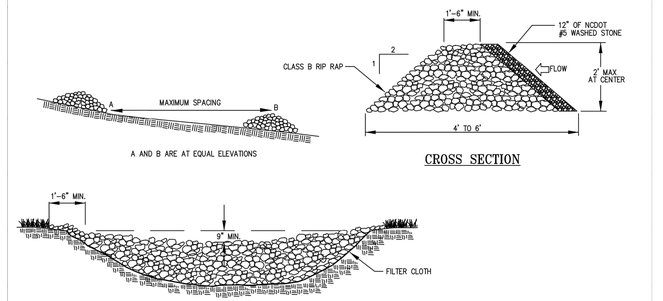

GENERAL NOTES:

1. RIPRAP SIZE TO BE CLASS B RIPRAP
2. CHECK DAMS MAY BE USED IN SLOPING DITCHES OR CHANNELS TO SLOW VELOCITY OR TO CREATE SEDIMENT TRAPS.
3. ENSURE THAT MAXIMUM SPACING BETWEEN DAMS PLACES THE TOE OF THE UPSTREAM DAM AT THE SAME ELEVATION AS THE DOWNSTREAM DAM (SEE DIAGRAM BELOW).
4. REFER TO NCDOTPDM SECTION #9.83 FOR ADDITIONAL SPECIFICATIONS.

FAYETTEVILLE! ENGINEERING DIVISION 433 HAY ST. 28301 (910) 433-1656 http://www.fayettevillenc.gov

TEMPORARY ROCK CHECK DAM

Rev. Date: 16JAN18 | Not to Scale | Review Date: 01JAN19 | EC-6

	WARMER SEASON	COOL SEASON
SEEDING MIXTURE	100 lbs/acre of tall fesue 25 lbs/acre of german millet 25 lbs/acre of hulled bermuda	100 lbs/acre of tall fesue 30 lbs/acre of wheat 25 lbs/acre of unhulled bermuda
SEEDING DATES	March 15 – September 15	September 15 – March 15
SEEDING AMENDMENTS	Apply lime and fertilizer per soil tests, or 4000 lbs/acre limestone and 1000 lbs/acre 10–10–10 fertilizer.	Apply lime and fertilizer per soil tests, or 4000 lbs/acre limestone and 1000 lbs/acre 10–10–10 fertilizer.

STABILIZATION TIMEFRAMES

SITE AREA DESCRIPTION	STABILIZATION	TIMEFRAME EXCEPTIONS
PERIMETER DIKES, SWALES, DITCHES, SLOPES	7 DAYS	NONE
HIGH QUALITY WATER (HQW) ZONES	7 DAYS	NONE
SLOPES STEEPER THAN 3:1	7 DAYS	IF SLOPES ARE 10' OR LESS IN LENGTH AND ARE NOT STEEPER THAN 2:1, 14 DAYS ARE ALLOWED
SLOPES 3:1 OR FLATTER	14 DAYS	7 DAYS FOR SLOPES GREATER THAN 50' IN LENGTH
ALL OTHER AREAS WITH SLOPES FLATTER THAN 4:1	14 DAYS	NONE, EXCEPT FOR PERIMETERS AND HQW ZONES

FAYETTEVILLE! ENGINEERING DIVISION 433 HAY ST. 28301 (910) 433-1656 http://www.fayettevillenc.gov

PERMANENT SEEDING SCHEDULE

Rev. Date: 16JAN18 Not to Scale Review Date: 01JAN19 | EC-7

	EARLY SUMMER SEASON	FALL/WINTER SEASON
SEEDING MIXTURE	40 lbs/acre of German millet 80 lbs/acre of tall fesue	120 lbs/acre Rye (grain) 80 lbs/acre tall fesue
SEEDING DATES	May 1 – August 15 Refertilize if growth is not fully adequate. Apply 4000 lbs/acre straw or equivalent hydroseeding.	October 25 – December 30 Between December 30 – February 15, add 50 lbs/acre of annual Kobe lespedeza. Apply 4000 lbs/acre straw or equivalent hydroseeding.
SEEDING AMENDMENTS	Apply lime and fertilizer per soil tests, or 2000 lbs/acre limestone and 750 lbs/acre 10–10–10 fertilizer.	Apply lime and fertilizer per soil tests, or 2000 lbs/acre limestone and 750 lbs/acre 10–10–10 fertilizer.

FAYETTEVILLE! ENGINEERING DIVISION 433 HAY ST. 28301 (910) 433-1656 http://www.fayettevillenc.gov

TEMPORARY SEEDING SCHEDULE (SEASONAL)

Rev. Date: 26 JAN 21 | Not to Scale | Review Date: 26 JAN 21 | EC-8

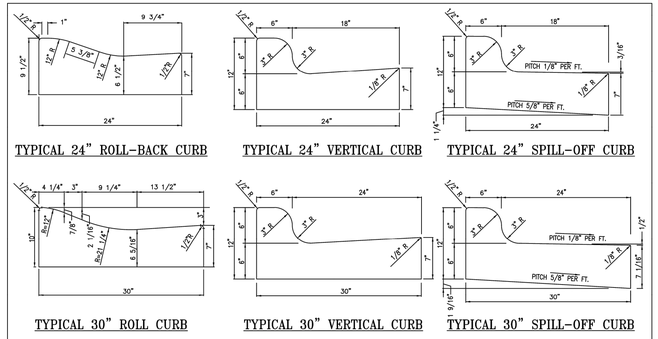

TYPICAL 24" ROLL-BACK CURB | TYPICAL 24" VERTICAL CURB | TYPICAL 24" SPILL-OFF CURB

TYPICAL 30" ROLL CURB | TYPICAL 30" VERTICAL CURB | TYPICAL 30" SPILL-OFF CURB

NOTES

1. ALL CURBS CONSTRUCTED OF 3000 PSI CONCRETE.
2. CONTRACTION JOINTS EVERY 10'; EXPANSION JOINTS EVERY 30'.
3. CURB SHALL BE DEPRESSED AT INTERSECTIONS TO PROVIDE FOR FUTURE ACCESSIBLE RAMPS.
4. TOP 6" OF SUBGRADE BENEATH THE CURB AND GUTTER SHALL BE COMPACTED TO 100% STANDARD PROCTOR DENSITY.

FAYETTEVILLE! ENGINEERING DIVISION 433 HAY ST. 28301 (910) 433-1656 http://www.fayettevillenc.gov

24" AND 30" CURB DETAILS

Rev. Date: 26 JAN 21 Not to Scale Review Date: 26 JAN 21 | SD-1

STANDARD CATCH BASIN TRANSITION FOR 24" VERTICAL CURB AND GUTTER

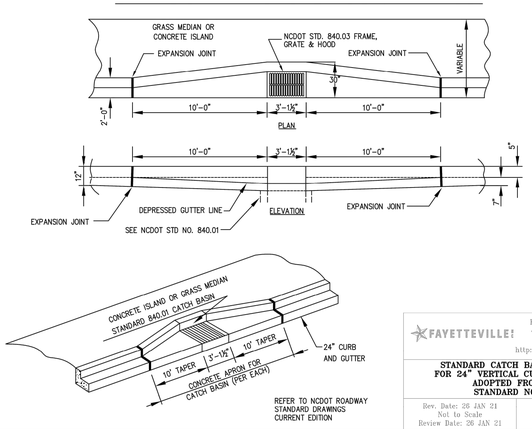

REFER TO NCDOT ROADWAY STANDARD DRAWINGS CURRENT EDITION

FAYETTEVILLE! ENGINEERING DIVISION 433 HAY ST. 28301 (910) 433-1656 http://www.fayettevillenc.gov

STANDARD CATCH BASIN TRANSITION FOR 24" VERTICAL CURB AND GUTTER ADOPTED FROM NCDOT STANDARD NO. 852.05

Rev. Date: 26 JAN 21 Not to Scale Review Date: 26 JAN 21 | SD-5

(CONCRETE PATCH FOR DRIVEWAY UPHILL FROM NEW ASPHALT CURBING)

DETERMINE SAWCUT LOCATION: CHECK SLOPE FROM BACK OF CURBING TO 4' BACK OF CURBING, IF DIFFERENCE IS 1" TO 3"(1/4" TO 3/4" PER FOOT) CUT AND FORM AT 4' BEHIND BACK OF CURBING. IF SLOPE IS TOO FLAT OR STEEP, CONSULT INSPECTOR TO DETERMINE SAWCUT.

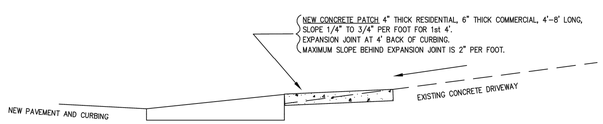

NOTE:

UPHILL DRIVEWAYS: ASPHALT CURB HEIGHT CAN BE LOWERED TO REDUCE PATCHING NEED. FOR FURTHER INFORMATION ON DRIVEWAY CONNECTIONS, CONTACT CONSTRUCTION MANAGEMENT AT (910) 433-1661.

FAYETTEVILLE! ENGINEERING DIVISION 433 HAY ST. 28301 (910) 433-1656 http://www.fayettevillenc.gov

DRIVEWAY CONNECTIONS TO OVERLAID OR RAISED CURBING (UPHILL DRIVEWAY) PAGE 1 OF 2

Rev. Date: 26 JAN 21 Not to Scale Review Date: 26 JAN 21 | SD-6

(CONCRETE PATCH FOR DRIVEWAY DOWNHILL FROM NEW ASPHALT CURBING)

1st CHECK AND MAKE SURE CURB HEIGHT IS 3" MINIMUM

DETERMINE SAWCUT LOCATION: 1st CHECK SLOPE FROM BACK OF CURBING TO TO 4' BACK OF CURBING, IF DIFFERENCE IS 1" TO 2"(1/4" TO 1/2" PER FOOT) CUT AND FORM AT 4' BEHIND BACK OF CURBING. IF SLOPE IS TOO FLAT OR STEEP, CONSULT INSPECTOR TO DETERMINE SAWCUT.

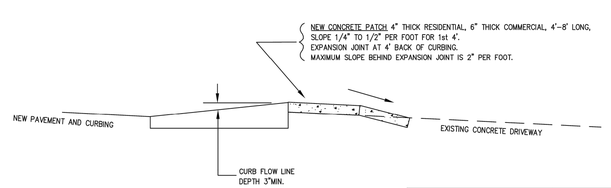

FAYETTEVILLE! ENGINEERING DIVISION 433 HAY ST. 28301 (910) 433-1656 http://www.fayettevillenc.gov

DRIVEWAY CONNECTIONS TO OVERLAID OR RAISED CURBING (DOWNHILL DRIVEWAY) PAGE 2 OF 2

Rev. Date: 26 JAN 21 Not to Scale Review Date: 26 JAN 21 | SD-6.1

STANDARD DETAILS

SHEET NUMBER 17 of 45

PLAN TYPE:

Kimley»Horn
421 FAYETTEVILLE STREET
SUITE 600
RALEIGH, NC 27601
NC LICENSE F-0102

FAYETTEVILLE! PUBLIC SERVICES
ENGINEERING DIVISION
ENGINEERING & INFRASTRUCTURE DEPARTMENT
433 HAY STREET FAYETTEVILLE, NC 28301

NORTH CAROLINA PROFESSIONAL ENGINEER SEAL 030525 JAVIER ENRIQUE CRISSMAN
Signed by: 9A2C08EDDA6E47D...
9/8/2025

REV. #	REVISIONS DESCRIPTION	REV.BY DATE
1	BID SET	MAY 2025

ISSUED FOR CONSTRUCTION

DRAWN : G. SEITZ
DESIGN :
CHECK :
APPROVED : T. CRISSMAN
PROJECT NAME : TRYON DRAINAGE
SCALE :
SCALE : MAY 2025
DATE :

PROJECT NO. KH011017025
SUB-LEDGER NO.

Docusign Envelope ID: DA960C4E-7E29-4D1D-B64E-80E212A2C3BA

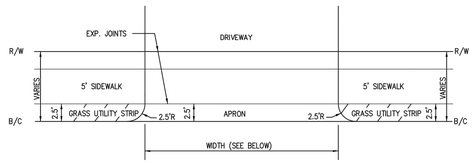

DRIVEWAY APRON

12'(MIN) WIDTH
20'(MAX) WIDTH (DOUBLE)
4" THICK(MIN) CONCRETE

NOTE: DISTANCE FROM B/C TO R/W VARIES ON DIFFERENT STREETS.

FAYETTEVILLE!
ENGINEERING DIVISION
433 HAY ST. 28301
(910) 433-1656
http://www.fayettevillenc.gov

TYPICAL RESIDENTIAL DRIVEWAY APRON

Rev. Date: 26 JAN 21 Not to Scale Review Date: 26 JAN 21	SD-9

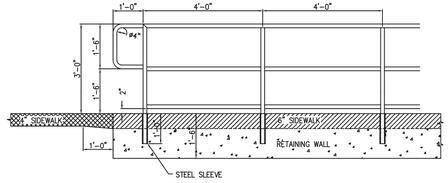

NOTES:

1. HORIZONTAL RAIL TO BE 1-1/4" (ADA) I.D. – SCHEDULE 40-TYPE E, GRADE A OR STRONGER (MIN. YIELD STRESS TO BE 30 KSI, WHICH ALLOWS 21.6 KSI DESIGN STRESS.)
2. POSTS TO BE 1-1/2" I.D. – SCHEDULE 80-TYPE E, GRADE A OR STRONGER (MIN. YELD STRESS TO BE 30 KSI, WHICH ALLOWS 21.6 KSI DESIGN STRESS.)
3. ALL JOINTS TO BE WELDED AND GROUND TO A SMOOTH SURFACE. PREFABRICATED CONNECTIONS MAY BE USED IF APPROVED BY CITY ENGINEER. WELDS ARE REQUIRED TO MEET AMERICAN WELDING SOCIETY SPECIFICATIONS.
4. POSTS TO EMBEDDED A MIN. OF 12" IN A CORE DRILLED HOLE OR PRESET PIPE SLEEVE. SLEEVE SHALL BE SCHEDULE 40, TYPE E, GRADE A STEEL OR STRONGER.
5. FINISH WITH 1 COAT OF PRIMER AND 2 COATS OF ALL WEATHER ENAMEL USE PAINT. A NEUTRAL COLOR TO BE APPROVED BY PROJECT ENGINEER.
6. CONTRACTOR SHALL WARRANT PAINT AND HANDRAIL FOR 1 YEAR.
7. ANY CHANGES FROM ABOVE RAIL DESIGN SHALL BE SUBMITTED OVER SEAL OF REGISTERED N.C. ENGINEER WITH DESIGN CRITERIA AND STRESS CALCULATIONS.
8. ALL CONCRETE TO BE 3000 PSI COMPRESSIVE STRENGTH
9. STEEL SLEEVE TO ACCOMMODATE 1-1/2" I.D. SCHEDULE 80 TYPE E POST.
10. ALLOW A 12" TRANSITION FROM A 4" SIDEWALK TO A 6" SIDEWALK AND VICE VERSA.

FAYETTEVILLE!
ENGINEERING DIVISION
433 HAY ST. 28301
(910) 433-1656
http://www.fayettevillenc.gov

PIPE HANDRAIL

Rev. Date: 26 JAN 21 Not to Scale Review Date: 26 JAN 21	SD-10

SAWCUT ASPH. EDGES STRAIGHT AND TRUE APPROX. 2" DEEP IMMEDIATELY PRIOR TO PATCHING. JAGGED SAWCUTS SHALL NOT BE ACCEPTABLE. STRAIGHT UNIFORM WIDTHS PARALLEL TO THE EDGE OF PAVT OR CURB ARE REQUIRED. THE FINAL PRODUCT SHALL BE SUBJECT TO THE CITY ENGINEERS APPROVAL.

MAXIMUM "PAYMENT" WIDTH (INFORMATION IS FOR USE ON ANNEXATION PROJECTS ONLY):
10' MAX. SANITARY SEWER MAIN (10' OR LESS)
12' MAX. SANITARY SEWER MAIN (OVER 10' IN DEPTH)
6' MAX. SANITARY SEWER LATERAL 4' MAX. WATER MAIN AND LATERAL
(WIDTHS GREATER THAN MAX. WILL NOT BE PAID)

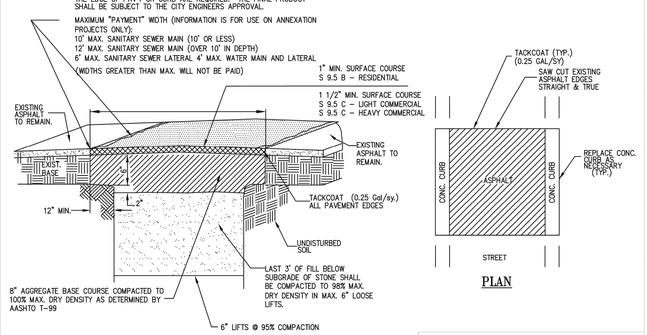

ISOMETRIC

PLAN

NOTE: TEMPORARY PATCH IS ONLY ALLOWED TO BE USED IF CONVERTED TO PERMANENT PATCH WITHIN 12 MONTHS. SEE DETAIL SD-11.1

SEE ADDITIONAL NOTES ON DETAIL SD-11.2

FAYETTEVILLE!
ENGINEERING DIVISION
433 HAY ST. 28301
(910) 433-1656
http://www.fayettevillenc.gov

TYPICAL TEMPORARY SAWCUT AND PAVEMENT PATCH PAGE 1 OF 3

Rev. Date: 26 JAN 21 Not to Scale Review Date: 26 JAN 21	SD-11

SAWCUT ASPH. EDGES STRAIGHT AND TRUE APPROX. 2" DEEP IMMEDIATELY PRIOR TO PATCHING. JAGGED SAWCUTS SHALL NOT BE ACCEPTABLE. STRAIGHT UNIFORM WIDTHS PARALLEL TO THE EDGE OF PAVT OR CURB ARE REQUIRED. THE FINAL PRODUCT SHALL BE SUBJECT TO THE CITY ENGINEERS APPROVAL.

MAXIMUM "PAYMENT" WIDTH (INFORMATION IS FOR USE ON ANNEXATION PROJECTS ONLY):
10' MAX. SANITARY SEWER MAIN (10' OR LESS)
12' MAX. SANITARY SEWER MAIN (OVER 10' IN DEPTH)
6' MAX. SANITARY SEWER LATERAL 4' MAX. WATER MAIN AND LATERAL
(WIDTHS GREATER THAN MAX. WILL NOT BE PAID)

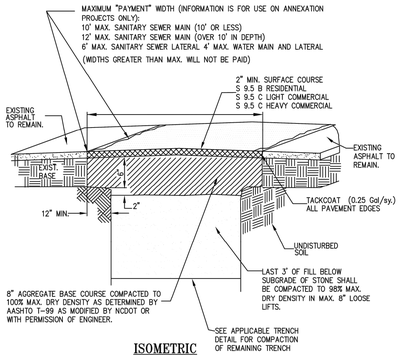

ISOMETRIC

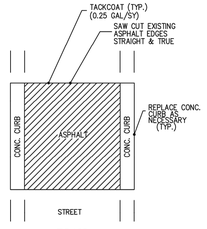

PLAN

NOTE: SEE DETAIL SD-16.2 FOR TYPICAL CROSS SECTION OF PAVEMENT STRUCTURE

SEE ADDITIONAL NOTES ON DETAIL SD-11.2

FAYETTEVILLE!
ENGINEERING DIVISION
433 HAY ST. 28301
(910) 433-1656
http://www.fayettevillenc.gov

TYPICAL PERMANENT SAWCUT AND PAVEMENT PATCH PAGE 2 OF 3

Rev. Date: 26 JAN 21 Not to Scale Review Date: 26 JAN 21	SD-11.1

NOTES:

1. CONTRACTOR SHALL PATCH PAVEMENT TO THE SAME PAVEMENT CROSS SECTION AS EXISTED PRIOR TO REMOVING PAVEMENT. THE STREET CROWN SHALL BE RESTORED. PATCH SHALL MATCH EXISTING PAVEMENT WITHIN .02' WHEN CHECKED WITH A 10' STRAIGHT EDGE. ADJUST PAVER AS REQUIRED. PATCH PAVING MAY OCCUR PRIOR TO PULLING MANDREL THRU SS PROVIDED DENSITY TEST OF TRENCH BACKFILL MEET THE REQUIRED DENSITY AND ENGINEER APPROVES PATCHING STREET PRIOR TO MANDREL TESTING SANITARY SEWER MAIN.
2. WHERE PATCH OF CURBING OCCURS CONTRACTOR SHALL MATCH EXISTING CURB GRADES WITHIN 0.02 FEET. PATCHES THAT ARE ABOVE THE CURB GRADE LINE WILL NOT BE ACCEPTABLE AND SHALL BE REMOVED AND REPATCHED AT NO EXPENSE TO THE OWNER. CURB PATCH SHALL BE THE SAME SHAPE/TEMPLATE AS THE EXISTING CURB.
3. CONTRACTOR SHALL BE REQUIRED TO PROVIDE TRAFFIC CONTROL AND DEVICES AS REQUIRED BY THE MUTCD OR N.C. SUPPLEMENT. WORK CAN NOT PROCEED UNTIL THE MEASURES ARE IN PLACE. CONTRACTOR SHALL BE RESPONSIBLE TO PROTECT NEW PAVEMENT FROM TRAFFIC AND OTHER SOURCES OF DAMAGE UNTIL ASPHALT HAS SUFFICIENTLY COOLED TO PREVENT DAMAGE FROM SURFACE DEFLECTIONS.
4. CONTRACTOR SHALL SAWCUT EXIST. PAVEMENT STRAIGHT AND TRUE PRIOR TO REMOVING ASPHALT FOR UTILITY INSTALLATION. THE ENGINEER MAY APPROVE THE USE OF A MILLING MACHINE FOR REMOVAL OF THE EXISTING PAVEMENT WITHIN TRENCH LIMITS. WHERE MILLING IS APPROVED THE CONTRACTOR SHALL PLACE AND COMPACT MILLINGS IN MILLED AREA TO PROVIDE AN INTERIM TRAFFIC SURFACE. MILLING WHERE APPROVED BY ENGINEER IS AN ALTERNATE TO CUTTING ASPHALT AND DISPOSING OFF-SITE.

* 5. AFTER UTILITY IS INSTALLED AND TESTED AND THE EXCESS BASE MATERIAL REMOVED (APPROX. 2") CONTRACTOR SHALL AGAIN SAWCUT EXISTING PAVEMENT STRAIGHT AND TRUE IMMEDIATELY PRIOR TO PAVING AS NOTED ABOVE.

6. MILLING OPERATIONS SHALL BE LIMITED TO 1800 FEET PER MAIN LINE CREW NOT TO EXCEED 3000 FEET IN TOTAL OF DISTURBED ROADWAY FOR THE ENTIRE PROJECT AT ONE TIME WHERE. CONTRACTOR SHALL PATCH PAVE DISTURBED AREA OF ROADWAY PRIOR TO DISTURBING ADDITIONAL ROADWAY.
7. AT NO TIME SHALL THE TRENCH BE LEFT UNATTENDED WITH A VERTICAL DROP GREATER THAN 1 INCH FROM ASPHALT SURFACE TO TOP OF BACKFILLED TRENCH.
8. IF PAVEMENT SETTLEMENT OCCURS WITHIN WARRANTY PERIOD (SEE PROJECT SPECIFICATIONS), THE CONTRACTOR SHALL REPATCH AT NO ADDITIONAL EXPENSE TO THE OWNER.

* 9. NCDOT WILL REQUIRE FULL DEPTH ASPHALT PATCH TO MATCH EXISTING ASPHALT THICKNESS ON STATE MAINTAINED ROADS. NCDOT REQUIRES PATCH PAVING SAME DAY AS REMOVAL.

10. TEST FOR DENSITY OF COMPACTION MAY BE MADE AT THE OPTION OF THE ENGINEER AND DEFICIENCIES SHALL BE CORRECTED BY THE CONTRACTOR AT NO ADDITIONAL COST TO THE OWNER. THE ENGINEER MAY HAVE COMPACTION TEST PERFORMED AFTER THE BACKFILL IS COMPLETE. CONTRACTOR SHALL BE REQUIRED TO EXCAVATE TO VARIOUS ELEVATIONS FOR DENSITY TESTING EXCAVATION, BACKFILL AND RECOMPACTION SHALL BE PERFORMED AT NO ADDITIONAL COSTS TO THE OWNER.

* -- NOTES 5 & 9 APPLY TO PERMANENT PAVEMENT PATCHES ONLY.

FAYETTEVILLE!
ENGINEERING DIVISION
433 HAY ST. 28301
(910) 433-1656
http://www.fayettevillenc.gov

NOTES FOR TYPICAL PERMANENT AND TEMPORARY SAWCUT AND PAVEMENT PATCH PAGE 3 OF 3

Rev. Date: 26 JAN 21 Not to Scale Review Date: 26 JAN 21	SD-11.2

DETAIL SHOWING TYPES OF GRATES USE ACCORDING TO WATER FLOW

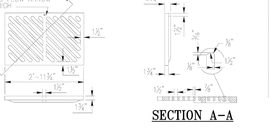

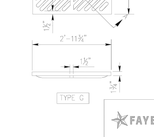

SECTION A–A



SECTION B–B

SECTION A–A

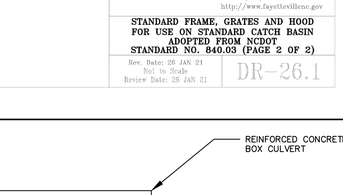

SECTION A–A

FAYETTEVILLE!
ENGINEERING DIVISION
433 HAY ST. 28301
(910) 433-1656
http://www.fayettevillenc.gov

STANDARD FRAME, GRATES AND HOOD FOR USE ON STANDARD CATCH BASIN ADOPTED FROM NCDOT STANDARD NO. 840.03 (PAGE 2 OF 2)

Rev. Date: 26 JAN 21 Not to Scale Review Date: 26 JAN 21	DR-26.1

TYPICAL RESIDENTIAL CROSS SECTION

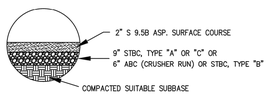

TYPICAL LIGHT & HEAVY COMMERCIAL CROSS SECTION

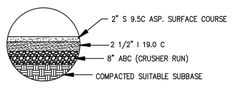

FAYETTEVILLE!
ENGINEERING DIVISION
433 HAY ST. 28301
(910) 433-1656
http://www.fayettevillenc.gov

TYPICAL CROSS SECTIONS FOR ALL CITY PAVEMENT

Rev. Date: 26 JAN 21 Not to Scale Review Date: 26 JAN 21	SD-16.2



BUS STOP PAD PLAN VIEW

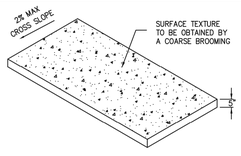

ISOMETRIC VIEW

BUS STOP PAD ON BACK OF CURB

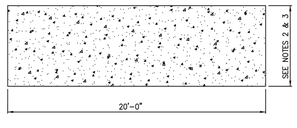

BUS STOP SHELTER PAD – PLAN VIEW

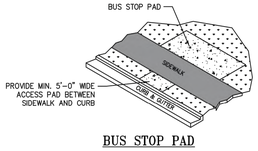

BUS STOP PAD OFF BACK OF CURB

NOTES:
1. BUS STOP PAD SHALL BE PLACED BEHIND THE SIDEWALK.
2. IF SIDEWALK IS OFF THE BACK OF CURB, THE BUS STOP SHELTER PAD WIDTH SHALL BE 5'-0" FOR SPEED LIMITS UP TO 35 MPH; FOR SPEED LIMITS ABOVE 35 MPH, WIDTH SHALL BE 8'-0".
3. IF SIDEWALK IS ON THE BACK OF CURB, THE BUS STOP SHELTER PAD WIDTH SHALL BE 5'-0".
4. CONCRETE SHALL DEVELOP AT 28 DAYS A MIN COMPRESSIVE STRENGTH OF 3000 PSI.

FAYETTEVILLE!
ENGINEERING DIVISION
433 HAY ST. 28301
(910) 433-1656
http://www.fayettevillenc.gov

DETAIL OF BUS STOP PAD

Rev. Date: 26 JAN 21 Not to Scale Review Date: 26 JAN 21	SD-17

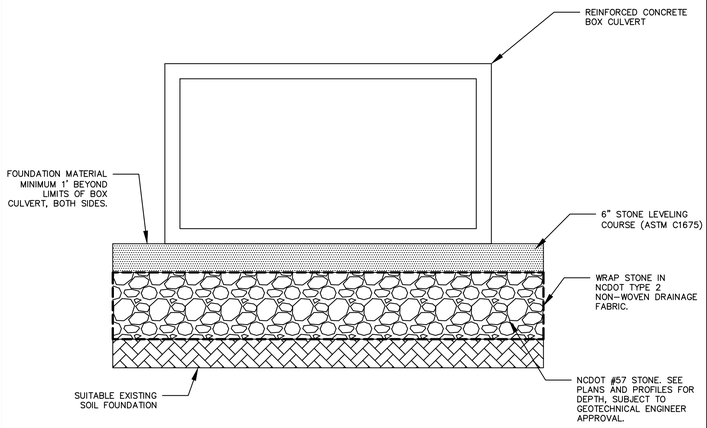

BOX CULVERT FOUNDATION DETAIL

NOT TO SCALE

1
18

STANDARD DETAILS
CULVERT
FOUNDATION DETAIL

SHEET NUMBER 18 of 45

PLAN TYPE:

Kimley»Horn
421 FAYETTEVILLE STREET
SUITE 600
RALEIGH, NC 27601
NC LICENSE F-0102

FAYETTEVILLE!
PUBLIC SERVICES
ENGINEERING DIVISION
ENGINEERING & INFRASTRUCTURE DEPARTMENT
433 HAY STREET FAYETTEVILLE, NC 28301

NORTH CAROLINA PROFESSIONAL ENGINEER SEAL 030525 SCOTT CRISSMAN
Docusigned by: 3A2C08EDA6D47D...
5/12/2025

REV. #	DESCRIPTION	REV.BY DATE
1	BID SET	MAY 2025

REVISIONS

ISSUED FOR CONSTRUCTION

DRAWN :	G. SEITZ
DESIGN :	
CHECK :	
APPROVED :	T. CRISSMAN
PROJECT :	TRYON DRAINAGE
NAME :	
SCALE :	SCALE
DATE :	MAY 2025

PROJECT NO. KH 011017025

SUB-LEDGER NO.

Docusign Envelope ID: DA960C4E-7E29-4D1D-B64E-80E212A2C3BA

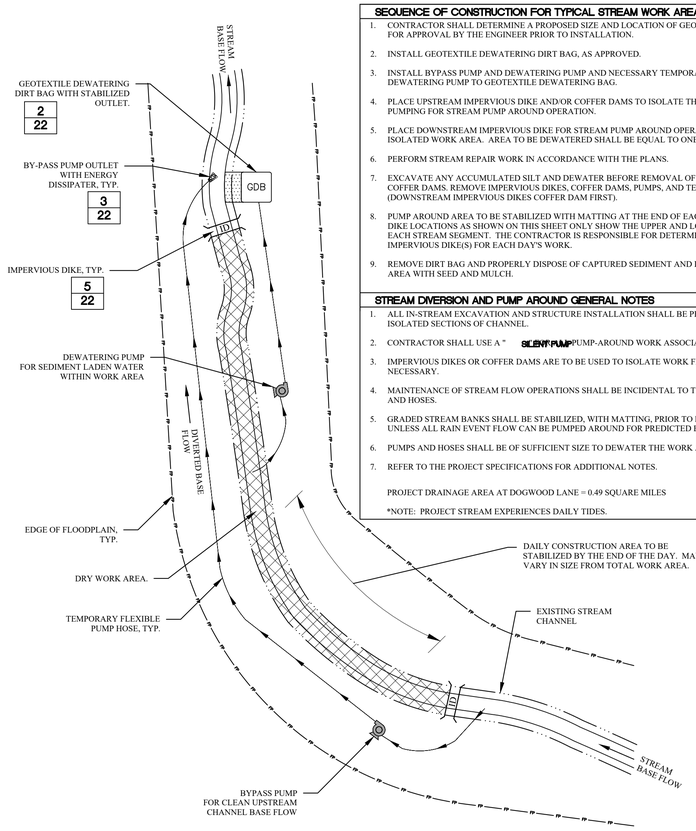

EXAMPLE OF PUMP-AROUND OPERATION

NOT TO SCALE

1 / 19

SEQUENCE OF CONSTRUCTION FOR TYPICAL STREAM WORK AREA

1. CONTRACTOR SHALL DETERMINE A PROPOSED SIZE AND LOCATION OF GEOTEXTILE DEWATERING DIRT BAG FOR APPROVAL BY THE ENGINEER PRIOR TO INSTALLATION.
2. INSTALL GEOTEXTILE DEWATERING DIRT BAG, AS APPROVED.
3. INSTALL BYPASS PUMP AND DEWATERING PUMP AND NECESSARY TEMPORARY FLEXIBLE HOSE. CONNECT DEWATERING PUMP TO GEOTEXTILE DEWATERING BAG.
4. PLACE UPSTREAM IMPERVIOUS DIKE AND/OR COFFER DAMS TO ISOLATE THE WORK AREA. BEGIN BYPASS PUMPING FOR STREAM PUMP AROUND OPERATION.
5. PLACE DOWNSTREAM IMPERVIOUS DIKE FOR STREAM PUMP AROUND OPERATION. BEGIN DEWATERING THE ISOLATED WORK AREA. AREA TO BE DEWATERED SHALL BE EQUAL TO ONE DAY'S WORK.
6. PERFORM STREAM REPAIR WORK IN ACCORDANCE WITH THE PLANS.
7. EXCAVATE ANY ACCUMULATED SILT AND DEWATER BEFORE REMOVAL OF IMPERVIOUS DIKES AND/OR COFFER DAMS. REMOVE IMPERVIOUS DIKES, COFFER DAMS, PUMPS, AND TEMPORARY FLEXIBLE HOSE. (DOWNSTREAM IMPERVIOUS DIKES COFFER DAM FIRST).
8. PUMP AROUND AREA TO BE STABILIZED WITH MATTING AT THE END OF EACH WORK DAY. THE IMPERVIOUS DIKE LOCATIONS AS SHOWN ON THIS SHEET ONLY SHOW THE UPPER AND LOWER EXTENT OF WORK FOR EACH STREAM SEGMENT. THE CONTRACTOR IS RESPONSIBLE FOR DETERMINING THE LOCATION OF THE IMPERVIOUS DIKE(S) FOR EACH DAY'S WORK.
9. REMOVE DIRT BAG AND PROPERLY DISPOSE OF CAPTURED SEDIMENT AND DIRT BAG. STABILIZE DISTURBED AREA WITH SEED AND MULCH.

STREAM DIVERSION AND PUMP AROUND GENERAL NOTES

1. ALL IN-STREAM EXCAVATION AND STRUCTURE INSTALLATION SHALL BE PERFORMED IN ONLY DRY OR ISOLATED SECTIONS OF CHANNEL.
2. CONTRACTOR SHALL USE A " SILENT PUMP PUMP-AROUND WORK ASSOCIATED WITH THIS PROJECT.
3. IMPERVIOUS DIKES OR COFFER DAMS ARE TO BE USED TO ISOLATE WORK FROM STREAM FLOW WHEN NECESSARY.
4. MAINTENANCE OF STREAM FLOW OPERATIONS SHALL BE INCIDENTAL TO THE WORK. THIS INCLUDES PUMPS AND HOSES.
5. GRADED STREAM BANKS SHALL BE STABILIZED, WITH MATTING, PRIOR TO PREDICTED RAIN FALL EVENTS, UNLESS ALL RAIN EVENT FLOW CAN BE PUMPED AROUND FOR PREDICTED EVENT.
6. PUMPS AND HOSES SHALL BE OF SUFFICIENT SIZE TO DEWATER THE WORK AREA.
7. REFER TO THE PROJECT SPECIFICATIONS FOR ADDITIONAL NOTES.

PROJECT DRAINAGE AREA AT DOGWOOD LANE = 0.49 SQUARE MILES

*NOTE: PROJECT STREAM EXPERIENCES DAILY TIDES.

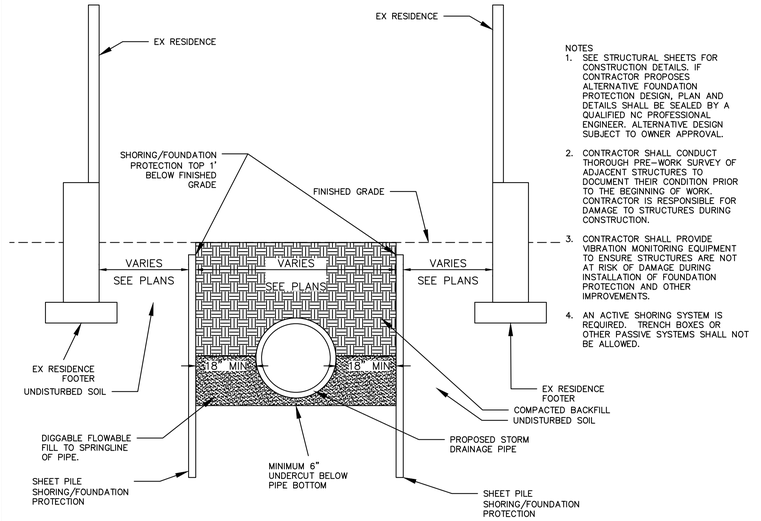

NOTES

1. SEE STRUCTURAL SHEETS FOR CONSTRUCTION DETAILS. IF CONTRACTOR PROPOSES ALTERNATIVE FOUNDATION PROTECTION DESIGN, PLAN AND DETAILS SHALL BE SEALED BY A QUALIFIED NC PROFESSIONAL ENGINEER. ALTERNATIVE DESIGN SUBJECT TO OWNER APPROVAL.
2. CONTRACTOR SHALL CONDUCT THOROUGH PRE-WORK SURVEY OF ADJACENT STRUCTURES TO DOCUMENT THEIR CONDITION PRIOR TO THE BEGINNING OF WORK. CONTRACTOR IS RESPONSIBLE FOR DAMAGE TO STRUCTURES DURING CONSTRUCTION.
3. CONTRACTOR SHALL PROVIDE VIBRATION MONITORING EQUIPMENT TO ENSURE STRUCTURES ARE NOT AT RISK OF DAMAGE DURING INSTALLATION OF FOUNDATION PROTECTION AND OTHER IMPROVEMENTS.
4. AN ACTIVE SHORING SYSTEM IS REQUIRED. TRENCH BOXES OR OTHER PASSIVE SYSTEMS SHALL NOT BE ALLOWED.

FOUNDATION PROTECTION SCHEMATIC

NOT TO SCALE

7 / 19

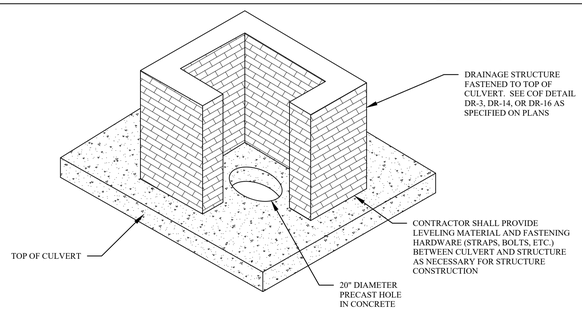

CHIMNEY DRAINAGE STRUCTURE

NOT TO SCALE

6 / 19

Silt Sack - Type B

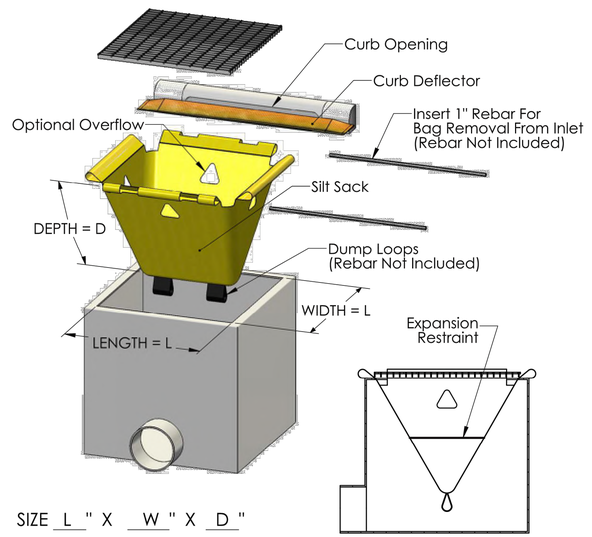

SIZE __" X __" X __"

SILT SACK TYPE B

NOT TO SCALE

2 / 19

ACF ENVIRONMENTAL
2831 Cardwell Road
Richmond, VA 23234
WWW.ACFENVIRONMENTAL.COM

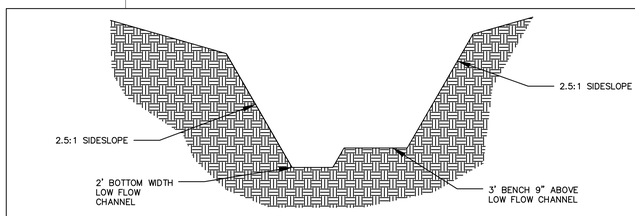

REGRADED CHANNEL CROSS-SECTION

NOT TO SCALE

8 / 19

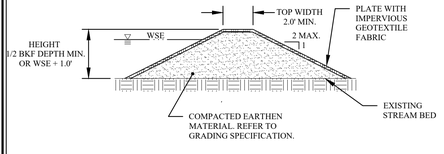

IMPERVIOUS DIKE

NOT TO SCALE

3 / 19

SEQUENCE OF CONSTRUCTION FOR TYPICAL CULVERT WORK AREA

1. CONTRACTOR SHALL DETERMINE A PROPOSED SIZE AND LOCATION OF DEWATERING FILTER BAG AND DEWATERING WORK AREA FOR APPROVAL BY THE ENGINEER PRIOR TO INSTALLATION. AREA TO BE DEWATERED SHALL BE DETERMINED BY THE WORK AREA REQUIRED TO INSTALL THE CULVERT.
2. INSTALL DEWATERING FILTER BAG, AS APPROVED.
3. INSTALL UPSTREAM PUMP AND TEMPORARY FLEXIBLE HOSE, AS APPROVED.
4. PLACE UPSTREAM IMPERVIOUS DIKE/COFFER DAM AND BEGIN PUMPING OPERATIONS FOR STREAM DIVERSION.
5. PLACE DOWNSTREAM IMPERVIOUS DIKE/COFFER DAM AND PUMPING APPARATUS. DEWATER ENTRAPPED AREA.
6. BEGIN CULVERT INSTALLATION IN ACCORDANCE WITH THE APPROVED PLANS.
7. PUMP-AROUND OPERATION SHALL RUN CONTINUOUSLY UNTIL THE CULVERTS ARE COMPLETELY INSTALLED, THE WORK AREA IS STABILIZED AT FINAL STREAM GRADE, AND, APPROVAL HAS BEEN RECEIVED.
8. THE CONTRACTOR SHALL PLAN THE CULVERT INSTALLATION SO THAT SEVERE WEATHER AND RAINFALL ARE NOT LIKELY TO OCCUR DURING THE ANTICIPATED WORK DURATION. IF UNEXPECTED RAINFALL OR SEVERE WEATHER IS TO OCCUR DURING OPERATION OF THE PUMP-AROUND, THE CONTRACTOR SHALL STABILIZE THE WORK AREA WITH COIR FIBER MATING, SECURE THE INSTALLED WORK, AND PROVIDE ADDITIONAL MEASURES NECESSARY TO REDUCE EROSION AND SEDIMENT LOSS FROM THE WORK AREA.
9. EXCAVATE ANY ACCUMULATED SILT AND DEWATER BEFORE REMOVAL OF IMPERVIOUS DIKES. REMOVE IMPERVIOUS DIKES, PUMPS, AND TEMPORARY FLEXIBLE HOSE. (DOWNSTREAM IMPERVIOUS DIKES FIRST).
10. PUMP AROUND AREA TO BE STABILIZED WITH MATTING AT THE END OF EACH WORK DAY. THE IMPERVIOUS DIKE LOCATIONS AS SHOWN ON THIS SHEET ONLY SHOW THE UPPER AND LOWER EXTENT OF WORK FOR EACH STREAM SEGMENT. THE CONTRACTOR IS RESPONSIBLE FOR DETERMINING THE LOCATION OF THE IMPERVIOUS DIKE(S) FOR EACH DAY'S WORK.
11. REMOVE DEWATERING FILTER BAG AND PROPERLY DISPOSE OF CAPTURED SEDIMENT AND DEWATERING FILTER BAG. STABILIZE DISTURBED AREA WITH SEED AND MULCH.

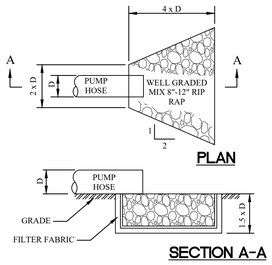

ENERGY DISSIPATOR FOR PUMP AROUND HOSE (IF CLEAN WATER)

NOT TO SCALE

4 / 19

GEOTEXTILE DEWATER DIRT BAG GENERAL NOTES

1. GEOTEXTILE DEWATERING DIRT BAG DIMENSIONS ARE VARIABLE AND DEPENDENT ON SPECIFIC SITE CONSTRAINTS AND PROPOSED CONSTRUCTION OPERATIONS.
2. THE CONTRACTOR SHALL BE RESPONSIBLE FOR SUBMITTING THE SIZE AND LOCATION OF THE GEOTEXTILE DEWATERING DIRT BAG FOR APPROVAL BY THE ENGINEER PRIOR TO CONSTRUCTION.
3. THE CONTRACTOR SHALL INSURE THAT THE DIRT BAG IS OF A SUFFICIENT SIZE AND STRENGTH TO PROPERLY DEWATER THE PUMP HOSE INFLUENT.
4. DIRT BAG SHALL BE REPLACED WHEN FULL OF SEDIMENT OR WHEN FLOW THROUGH BAG IS LIMITED BY SEDIMENT ACCUMULATION.
5. IF GEOTEXTILE DEWATERING DIRT BAG IS PLACED IN EXISTING VEGETATED AREA ADJACENT TO AN UNDISTURBED STREAM NO OUTLET IS REQUIRED (PREFERRED). IF GEOTEXTILE DEWATERING DIRT BAG IS PLACED ON DISTURBED SOIL THEN A STABILIZED OUTLET/CHANNEL NEEDS TO BE PROVIDED.
6. THE STABILIZED OUTLET WILL BE A MINIMUM OF 1' THICK AND CONSIST OF A WELL GRADED MIX OF 1"-6" RIP RAP PER THE DIMENSIONS BELOW. PLACE FILTER FABRIC BETWEEN THE RIP RAP AND SOIL FOUNDATION. THE STABILIZED OUTLET WILL EXTEND FROM THE SPECIAL STILLING BASIN TO THE BANK OF THE CHANNEL BELOW THE WORK AREA.

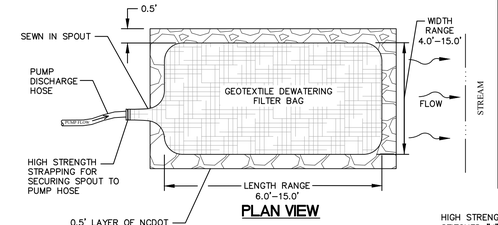

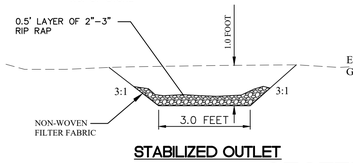

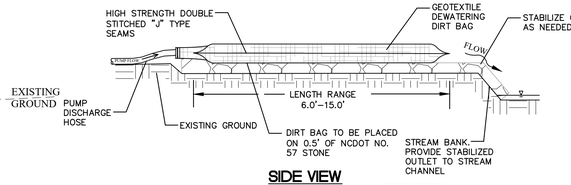

GEOTEXTILE DEWATERING DIRT BAG

NOT TO SCALE

5 / 19

KIMLEY»HORN
421 FAYETTEVILLE STREET
SUITE 600
RALEIGH, NC 27601
NC LICENSE F-0102

FAYETTEVILLE
PUBLIC SERVICES
ENGINEERING DIVISION
ENGINEERING & INFRASTRUCTURE DEPARTMENT
433 HAY STREET FAYETTEVILLE, NC 28301

STANDARD DETAILS

SHEET NUMBER 19 of 45

PLAN TYPE:

NORTH CAROLINA PROFESSIONAL SEAL 030525 ENGINEER JAMES TRAVIS CRISSMAN 3/13/2025
Docusigned by: 3A2C08ED0A6D47D...

REV. #	REVISIONS DESCRIPTION	REV.BY DATE
1	BID SET	MAY 2025

ISSUED FOR CONSTRUCTION

PROJECT	TRYON DRAINAGE
NAME :	
SCALE :	
DATE :	MAY 2025
DRAWN :	G. SEITZ
DESIGN :	
CHECK :	
APPROVED :	T. CRISSMAN

PROJECT NO. KH 011017025

SUB-LEDGER NO.

Docusign Envelope ID: DA960C4E-7E29-4D1D-B64E-80E212A2C3BA

UTILITY OVERALL PLAN

SHEET NUMBER 21 OF 45

PLAN TYPE: 100% PLANS

Kimley»Horn
421 FAYETTEVILLE STREET
SUITE 600
RALEIGH, NC 27601
NC LICENSE F-0102

© 2024 KIMLEY-HORN AND ASSOCIATES, INC.

FAYETTEVILLE
PUBLIC SERVICES
ENGINEERING DIVISION
ENGINEERING & INFRASTRUCTURE DEPARTMENT
433 HAY STREET FAYETTEVILLE, NC 28301

NORTH

GRAPHIC SCALE IN FEET
0 20 40 80

SHEET 22 | SHEET 23 | SHEET 24 | SHEET 25 | SHEET 26 (1 of 2) | SHEET 26 (2 of 2) | SHEET 27

Designed by
SEAL 045249
DocuSigned by:
NATHANIEL L. HAMILTON
7/14/2025

REV. #	REVISIONS DESCRIPTION	REV.BY DATE

ISSUED FOR CONSTRUCTION

DRAWN :	JNB
DESIGN :	NLH
CHECK :	NDR
APPROVED :	NLH
PROJECT NAME :	TRYON DRAINAGE
SCALE :	1:40
DATE :	APRIL 2024

PROJECT NO. KH 011017025

SUB-LEDGER NO.

Plotted By:Anderson, Nolen Sheet Set:Tryon Drainage UC Layout:21 UTILITY OVERALL PLAN July 14, 2025 09:42:07am K:\RAL_Roadway\011017025_Tryon_Drainage\Utilities\UC\Plan Sheets\UTILITY PLANS.dwg

Docusign Envelope ID: DA960C4E-7E29-4D1D-B64E-80E212A2C3BA

NOTES:
1. CONSTRUCTION SEQUENCE
   A. CONSTRUCT, FLUSH, TEST, AND PLACE IN SERVICE THE PROPOSED WATER LINE 1 FROM –WL1– STA 10+00 TO THE GATE VALVE AT –WL1– STA 14+10.44
   B. RECONNECT EXISTING SERVICES TO THE NEW WATER LINE.
   C. TAKE THE EXISTING WATER LINE OUT OF SERVICE BETWEEN –WL1– STA 10+00 AND THE PROPOSED KILL-OUT AT –WL1– STA 14+54.41 OFFSET RT.
   D. CONSTRUCT THE PROPOSED BOX CULVERT.
   E. CONTINUE CONSTRUCTION OF PROPOSED WATER LINE 1. SEE NOTES ON NEXT SHEET FOR ADDITIONAL SEQUENCE.
2. FILL WITH GROUT AND ABANDON EXISTING 1" WATER SERVICE LATERAL AT ALL LOCATIONS RECEIVING NEW WATER SERVICE LINE.
3. ALL ABANDONED PIPES AND STRUCTURE SHALL BE FILLED WITH GROUT.

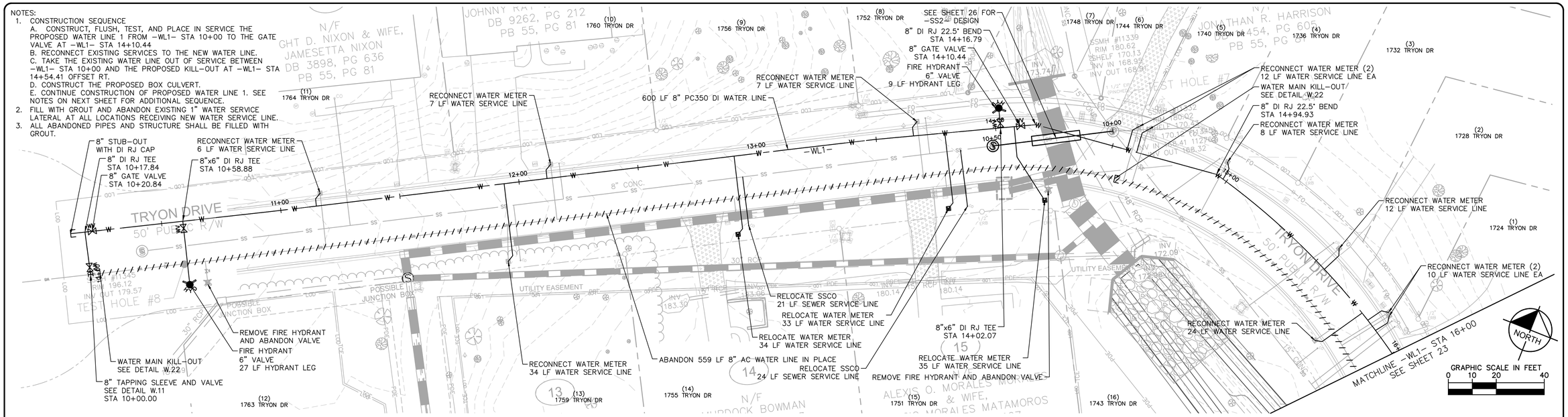

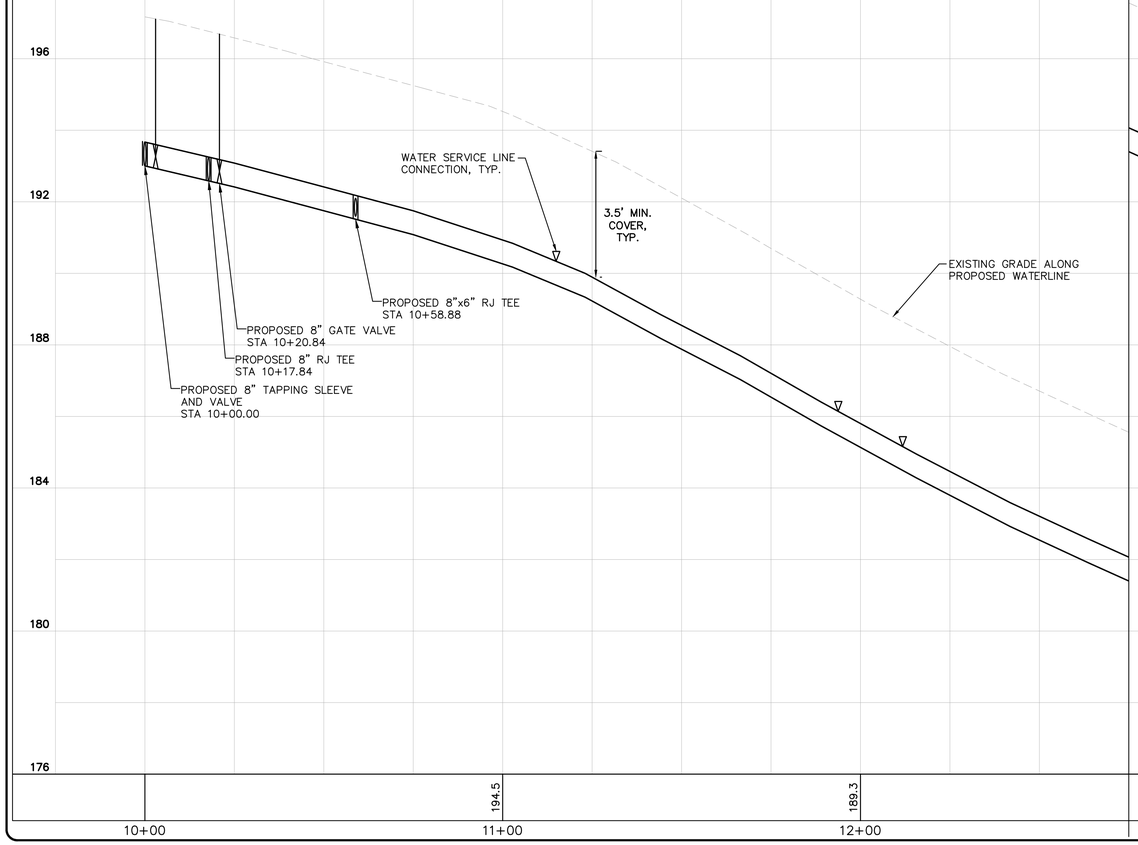

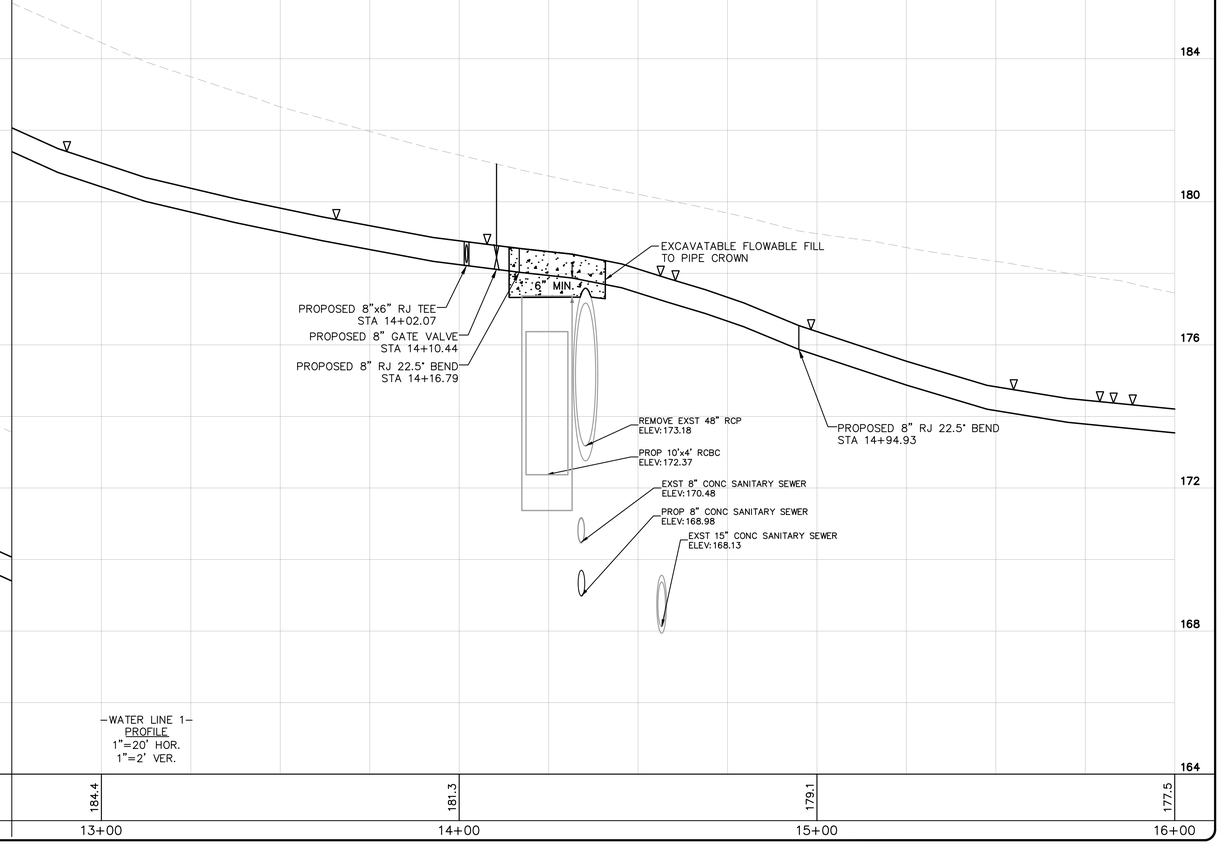

–WATER LINE 1–
PROFILE
1"=20' HOR.
1"=2' VER.

TRYON DR - WATER LINE 1
10+00 TO 16+00

SHEET NUMBER 22 OF 45

PLAN TYPE: 100% PLANS

Kimley»Horn
© 2024 KIMLEY-HORN AND ASSOCIATES, INC.
421 FAYETTEVILLE STREET
SUITE 600
RALEIGH, NC 27601
NC LICENSE F-0102

FAYETTEVILLE NC PUBLIC SERVICES
ENGINEERING DIVISION
ENGINEERING & INFRASTRUCTURE DEPARTMENT
433 HAY STREET FAYETTEVILLE, NC 28301

NORTH CAROLINA PROFESSIONAL ENGINEER SEAL 045249 DANIEL L. HIA 7/15/2025

Designed by: DLH

REVISIONS

REV. #	DESCRIPTION	REV.BY	DATE

ISSUED FOR CONSTRUCTION

DRAWN :	JNB
DESIGN :	NLH
CHECK :	NDR
APPROVED :	NLH
PROJECT NAME :	TRYON DRAINAGE
SCALE :	1:20
DATE :	APRIL 2024

PROJECT NO. KH 011017025

SUB-LEDGER NO.

Plotted By:Anderson, Nolen Sheet Set:Tryon Drainage UC Layout:22 TRYON DR – WATER LINE 1 10+00 TO 16+00 July 14, 2025 09:42:13am K:\RAL_Roadway\011017025_Tryon_Drainage\Utilities\UC\Plan Sheets\UTILITY PLANS.dwg

Docusign Envelope ID: DA960C4E-7E29-4D1D-B64E-80E212A2C3BA

NOTES:
1. CONSTRUCTION SEQUENCE
   A. CONSTRUCT, FLUSH, TEST, AND PLACE IN SERVICE THE PROPOSED WATER LINE 1 FROM THE GATE VALVE AT –WL1– STA 14+10.44 (SEE SEQUENCE NOTES ON PREVIOUS SHEET) TO THE PROPOSED GATE VALVE AT –WL1– STA 16+74.27.
   B. RECONNECT EXISTING SERVICES TO THE NEW WATER LINE.
   C. TAKE THE EXISTING WATER LINE OUT OF SERVICE BETWEEN THE KILL–OUT AT –WL1– STA 14+54.41 OFFSET RT AND THE PROPOSED KILL–OUT AT –WL1– STA 17+86.59 OFFSET RT.
   D. CONSTRUCT THE PROPOSED BOX CULVERT.
   E. CONTINUE CONSTRUCTION OF PROPOSED WATER LINE 1.
2. FILL WITH GROUT AND ABANDON EXISTING 1" WATER SERVICE LATERAL AT ALL LOCATIONS RECEIVING NEW WATER SERVICE LINE.
3. ALL ABANDONED PIPES AND STRUCTURE SHALL BE FILLED WITH GROUT.

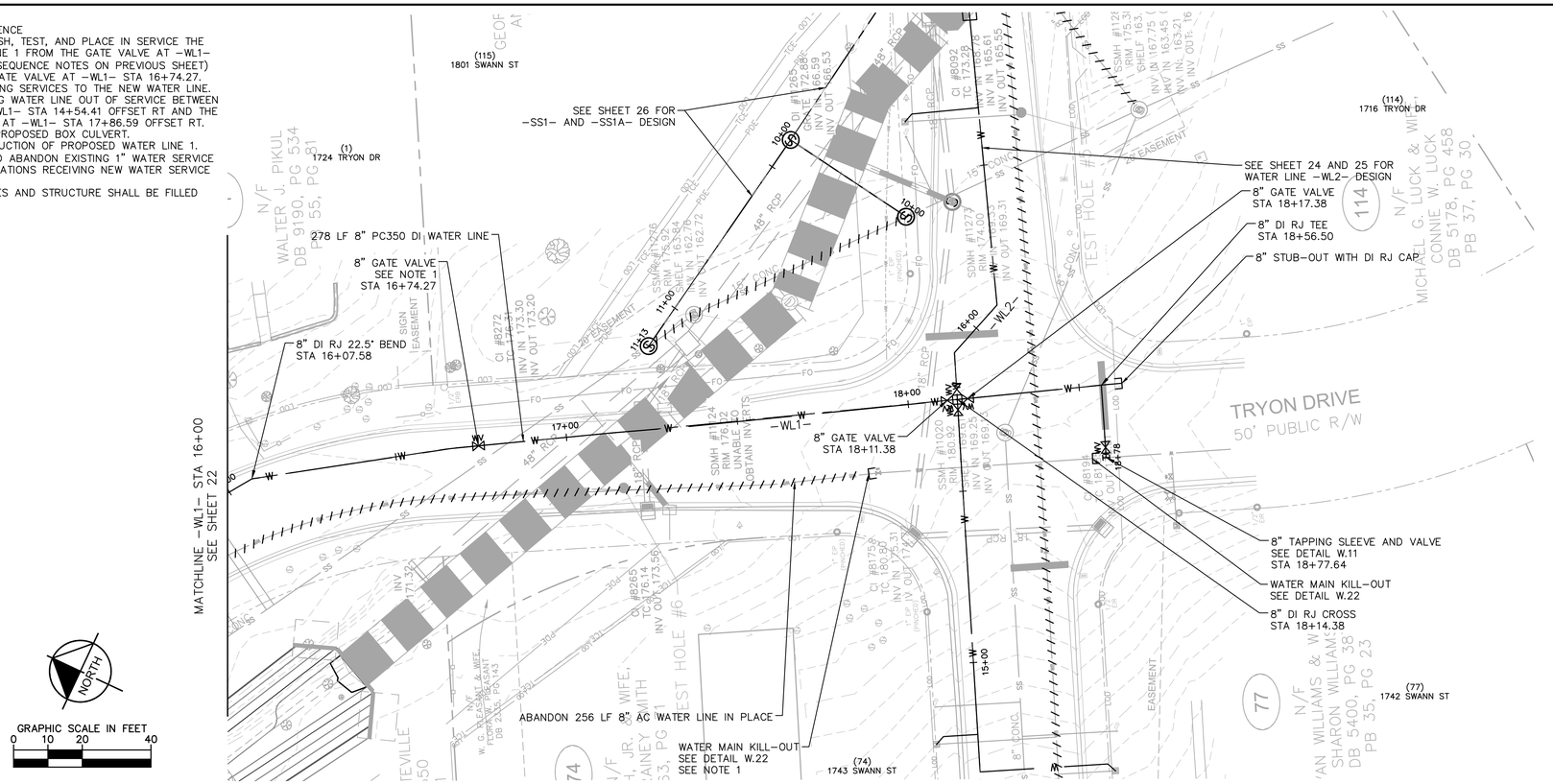

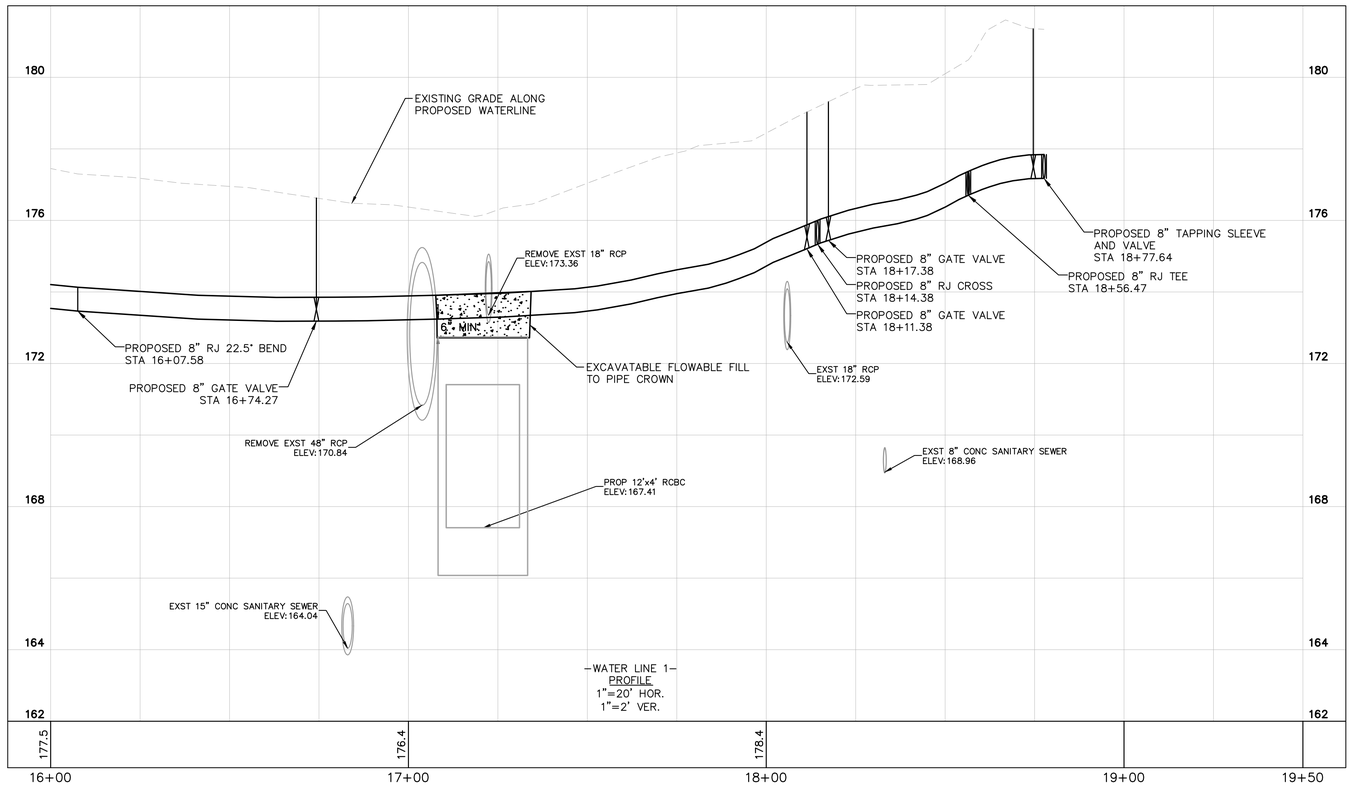

TRYON DR - WATER LINE 1
16+00 TO 18+78

SHEET NUMBER 23 OF 45

PLAN TYPE: 100% PLANS

Kimley»Horn
© 2024 KIMLEY–HORN AND ASSOCIATES, INC.
421 FAYETTEVILLE STREET
SUITE 600
RALEIGH, NC 27601
NC LICENSE F–0102

FAYETTEVILLE PUBLIC SERVICES
ENGINEERING DIVISION
ENGINEERING & INFRASTRUCTURE DEPARTMENT
433 HAY STREET FAYETTEVILLE, NC 28301

DocuSigned by:
CAROLINA
NORTH
PROFESSIONAL
SEAL
045249
ENGINEER
DANIEL L. HIA
7/14/2025
DocuSigned by:
DAFE0F1E0D8840D...

REVISIONS:

REV. #	DESCRIPTION	REV.BY DATE

ISSUED FOR CONSTRUCTION

DRAWN :	JNB
DESIGN :	NLH
CHECK :	NDR
APPROVED :	NLH
PROJECT NAME :	TRYON DRAINAGE
SCALE :	1:20
DATE :	APRIL 2024

PROJECT NO. KH 011017025
SUB-LEDGER NO.

Plotted By:Anderson, Nolen Sheet Set:Tryon Drainage UC Layout:23 TRYON DR – WATER LINE 1 16+00 TO 18+78 July 14, 2025 08:42:17am K:\RAL_Roadway\011017025_Tryon_Drainage\Utilities\UC\Plan Sheets\UTILITY PLANS.dwg

Docusign Envelope ID: DA960C4E-7E29-4D1D-B64E-80E212A2C3BA

NOTES:
1. FILL WITH GROUT AND ABANDON EXISTING 1" WATER SERVICE LATERAL AT ALL LOCATIONS RECEIVING NEW WATER SERVICE LINE.
2. ALL ABANDONED PIPES AND STRUCTURE SHALL BE FILLED WITH GROUT.

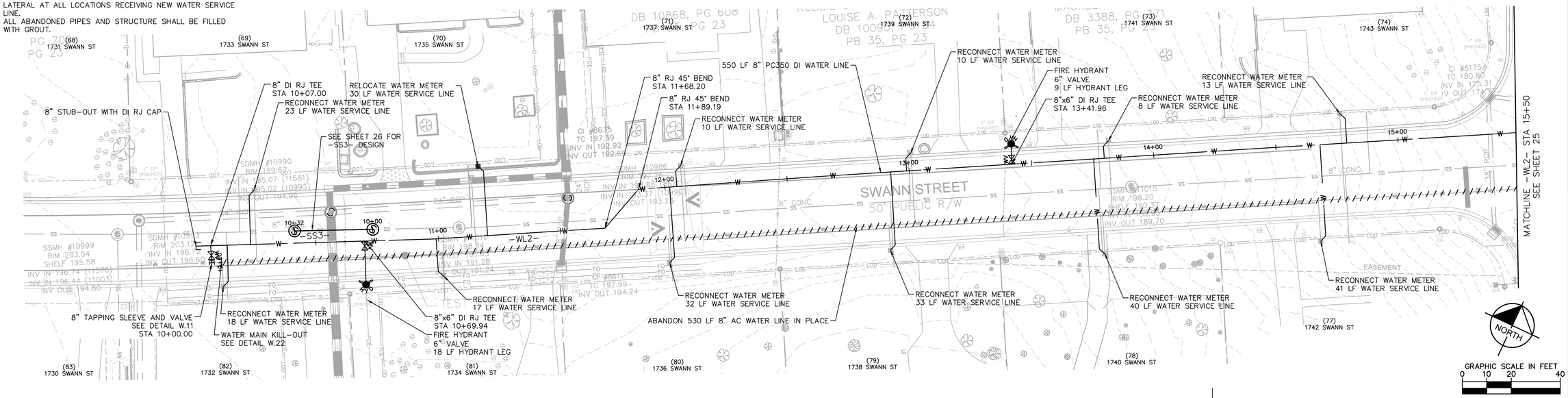

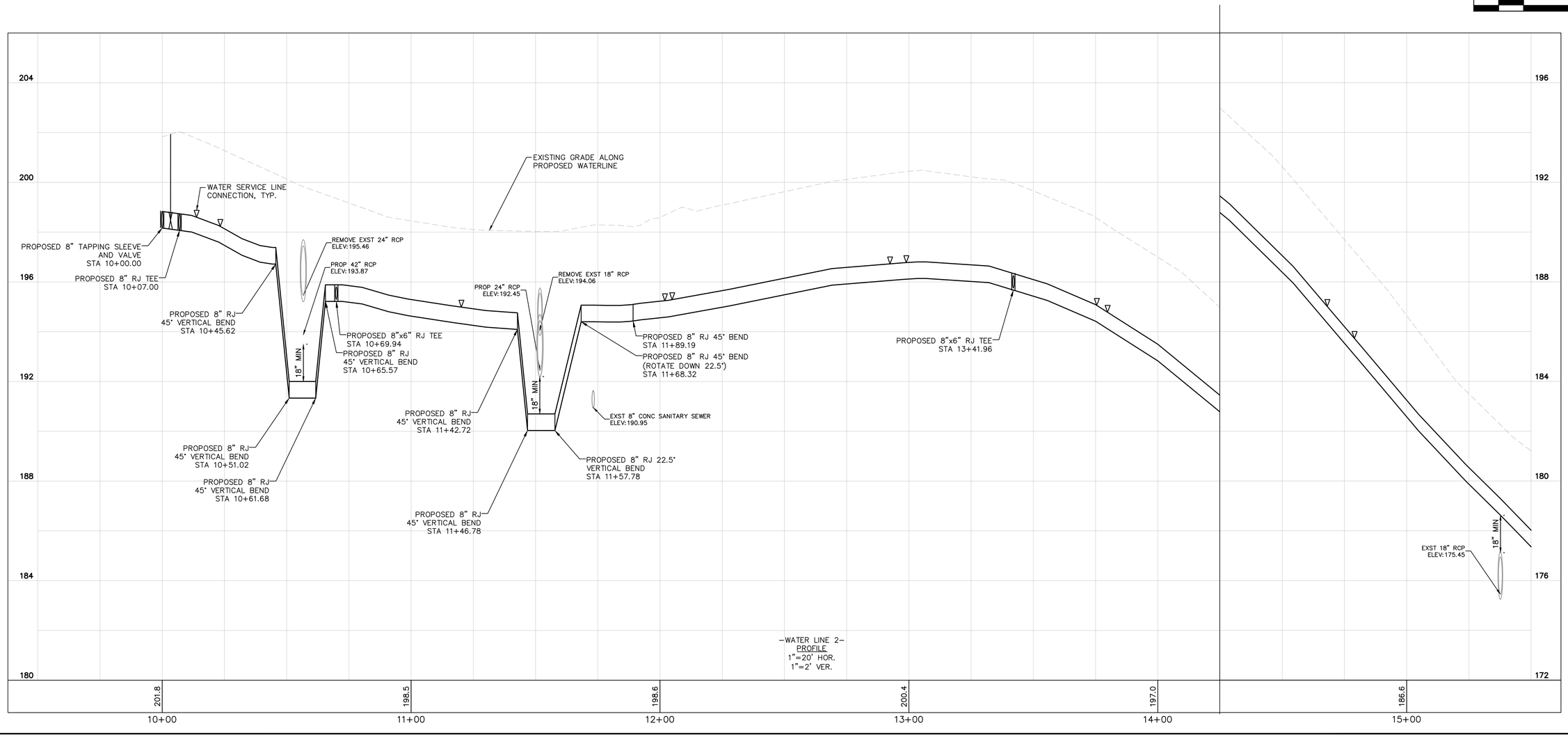

Plotted By:Anderson, Nolen Sheet Set:Tryon Drainage UC Layout:24 SWANN ST - WATER LINE 2 10+00 TO 15+50 July 14, 2025 09:42:24am K:\RAL_Roadway\011017025_Tryon_Drainage\Utilities\UC\Plan Sheets\UTILITY PLANS.dwg

SWANN ST - WATER LINE 2
10+00 TO 15+50

SHEET NUMBER 24 OF 45

PLAN TYPE: 100% PLANS

Kimley»Horn
© 2024 KIMLEY-HORN AND ASSOCIATES, INC.
421 FAYETTEVILLE STREET
SUITE 600
RALEIGH, NC 27601
NC LICENSE F-0102

FAYETTEVILLE PUBLIC SERVICES
ENGINEERING DIVISION
ENGINEERING & INFRASTRUCTURE DEPARTMENT
433 HAY STREET FAYETTEVILLE, NC 28301

CAROLINA PROFESSIONAL ENGINEER SEAL 045249 NATHANIEL L. HA
DocuSigned by: DAFE0F15D88840D...
7/14/2025

REVISIONS

REV. #	DESCRIPTION	REV.BY	DATE

ISSUED FOR CONSTRUCTION

DRAWN :	JNB
DESIGN :	NLH
CHECK :	NDR
APPROVED :	NLH
PROJECT NAME :	TRYON DRAINAGE
SCALE :	1:20
DATE :	APRIL 2024

PROJECT NO. KH 011017025
SUB-LEDGER NO.

Docusign Envelope ID: DA960C4E-7E29-4D1D-B64E-80E212A2C3BA

NOTES:
1. FILL WITH GROUT AND ABANDON EXISTING 1" WATER SERVICE LATERAL AT ALL LOCATIONS RECEIVING NEW WATER SERVICE LINE.
2. ALL ABANDONED PIPES AND STRUCTURE SHALL BE FILLED WITH GROUT.

MATCHLINE –WL2– STA 15+50
SEE SHEET 24

SEE SHEET 26 FOR –SS1– AND –SS1A– DESIGN

RECONNECT WATER METER
23 LF WATER SERVICE LINE

537 LF 8" PC350 DI WATER LINE

RECONNECT WATER METER
19 LF WATER SERVICE LINE

8" DI RJ 22.5° BEND
STA 18+31.69

8" DI RJ 22.5° BEND
STA 18+63.70

8" DI RJ 22.5° BEND
STA 19+01.23

RECONNECT WATER METER
11 LF WATER SERVICE LINE

8" STUB–OUT WITH DI RJ CAP

8" TAPPING SLEEVE AND VALVE
SEE DETAIL W.11

8" DI RJ 22.5° BEND
STA 19+66.01

RECONNECT WATER METER
8 LF WATER SERVICE LINE

WATER MAIN
KILL–OUT
SEE DETAIL W.22

ABANDON 501 LF 8" AC WATER LINE IN PLACE

8" DI RJ 45° BEND
STA 16+09.06

8" DI RJ 45° BEND
STA 15+90.45

8" GATE VALVE
STA 15+79.76

8" DI RJ CROSS
STA 15+76.76

8" GATE VALVE
STA 15+73.76

SEE SHEET 23 FOR
–WL1– DESIGN

37 LF 16" STEEL ENCASEMENT PIPE

8" DI RJ TEE

8" GATE VALVE

8" DI RJ CROSS
STA 20+71.30

8" GATE VALVE
STA 20+68.30

8" GATE VALVE
STA 20+74.30

WATER MAIN
KILL–OUT
SEE DETAIL W.22

8" TAPPING SLEEVE AND VALVE
SEE DETAIL W.11
STA 20+86.72

8" STUB–OUT WITH DI RJ CAP

(115) 1801 SWANN ST
(116) 1805 SWANN ST
(117) 1807 SWANN ST
(118) 1809 SWANN ST
(119) 1811 SWANN ST
(114) 1716 TRYON DR
(113) 1714 TRYON DR
(123) 1810 SWANN ST
(124) 1806 SWANN ST

DAYANE MICHELLE AYALA TORRES
DB 10527, PG 276
PB 41, PG 45

N/F
SHIHLUNG HUANG & WIFE,
CHIU JUNG CHANG
DB 10527, PG 45
PB 41, PG 45

N/F
JOHN C. BOOSE
DB 4261, PG 560
PB 41, PG 45

SWANN STREET
50' PUBLIC R/W

TRYON DRIVE
50' PUBLIC R/W

WEISKOPF COURT
50' PUBLIC R/W

TEST HOLE #5

NORTH

GRAPHIC SCALE IN FEET
0 10 20 40

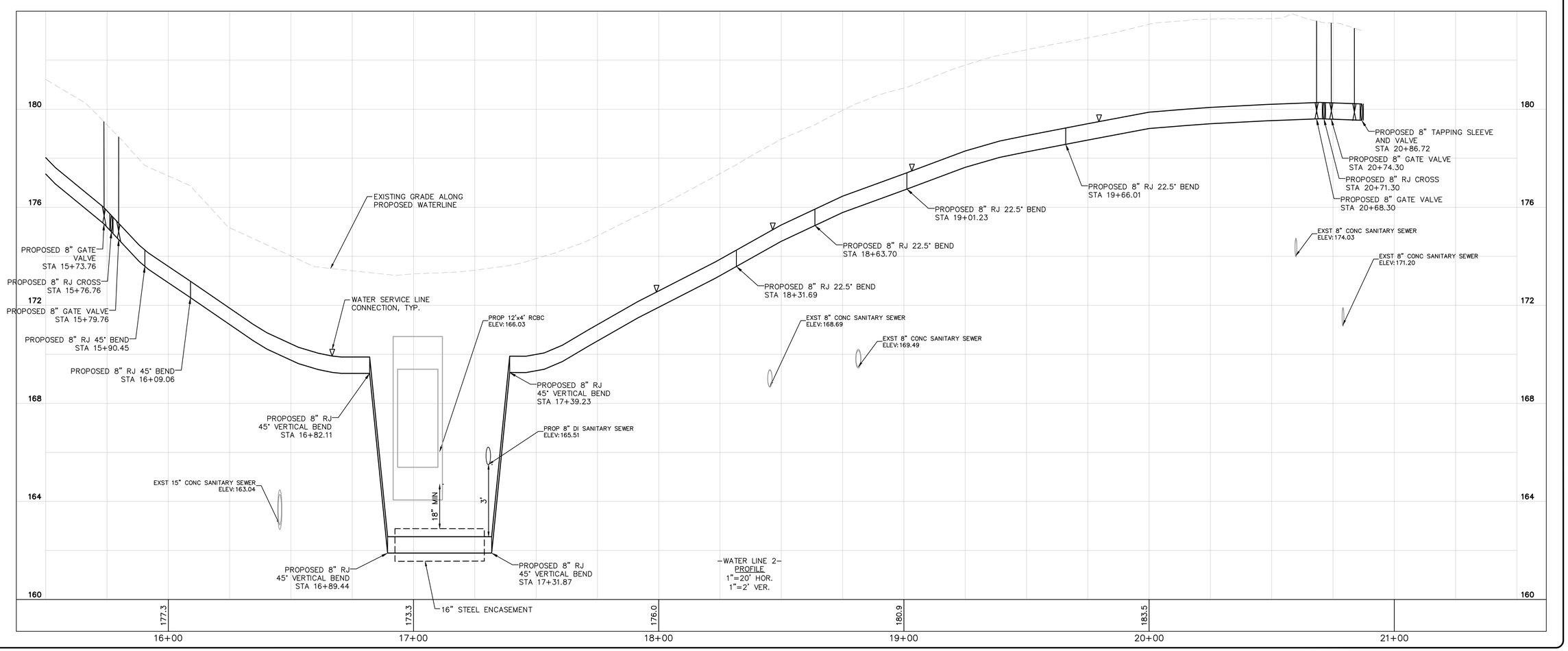

–WATER LINE 2–
PROFILE
1"=20' HOR.
1"=2' VER.

SWANN ST - WATER LINE 2
15+50 TO 20+87

SHEET NUMBER 25 OF 45

PLAN TYPE: 100% PLANS

Kimley»Horn
© 2024 KIMLEY–HORN AND ASSOCIATES, INC.
421 FAYETTEVILLE STREET
SUITE 600
RALEIGH, NC 27601
NC LICENSE F–0102

FAYETTEVILLE
PUBLIC SERVICES
ENGINEERING DIVISION
ENGINEERING & INFRASTRUCTURE DEPARTMENT
433 HAY STREET FAYETTEVILLE, NC 28301

CAROLINA
NORTH
PROFESSIONAL
SEAL
045249
ENGINEER
DANIEL L. HA
7/14/2025
DocuSigned by:
DATE OF ISSUE: 7/14/2025

REVISIONS

REV. #	DESCRIPTION	REV.BY	DATE

ISSUED
FOR CONSTRUCTION

DRAWN :	JNB
DESIGN :	NLH
CHECK :	NDR
APPROVED :	NLH
PROJECT NAME :	TRYON DRAINAGE
SCALE :	1:20
DATE :	APRIL 2024

PROJECT NO. KH 011017025
SUB-LEDGER NO.

Plotted By:Anderson, Nolen Sheet Set:Tryon Drainage UC Layout:25 SWANN ST – WATER LINE 2 15+50 TO 20+87 July 14, 2025 09:42:27am K:\RAL_Roadway\011017025_Tryon_Drainage\Utilities\UC\Plan Sheets\UTILITY PLANS.dwg

Docusign Envelope ID: DA960C4E-7E29-4D1D-B64E-80E212A2C3BA

NOTES:
1. ALL ABANDONED PIPES AND STRUCTURE SHALL BE FILLED WITH GROUT.
2. BOX CULVERT SECTION SHALL BE CENTERED OVER PROPOSED SANITARY SEWER CROSSING SUCH THAT JOINTS ARE LOCATED AS FAR AS POSSIBLE FROM PROPOSED SANITARY SEWER PIPE.

(6) 1748 TRYON DR
(5) 1744 TRYON DR
(4) 1736 TRYON DR
(3) 1732 TRYON DR
(2) 1728 TRYON DR
(1) 1724 TRYON DR
(15) 1751 TRYON DR
(16) 1743 TRYON DR
(116) 1805 SWANN ST
(115) 1801 SWANN ST
(69) 1733 SWANN ST
(70) 1735 SWANN ST
(82) 1732 SWANN ST
(81) 1734 SWANN ST

TRYON DRIVE
50' PUBLIC R/W
SWANN STR
50' PUBLIC R/W

N/F ALEXIS O. MORALES MORALES & WIFE, ROCIO MORALES MATAMOROS DB 10086, PG 827 PB 55, PG 81
N/F THE CITY OF FAYETTEVILLE DB 10193, PG 350 PB 55, PG 81
N/F WILLIE SMITH, JR. & WIFE, BRENDA RAINEY SMITH DB 4163, PG 71
N/F WALTER J. PIKUL DB 9190, PG 534 PB 55, PG 81
N/F GEORGE FREITAS & WIFE, ANN MARIE FREITAS DB 11347, PG 91 PB 41, PG 45
N/F MATTHEW STOKES VICKIE STO DB 10026, PB 41,
N/F JESSICA ANN PUCKETT DB 10000, PG 368 PB 35, PG 23
N/F NY C. BILLINGSLEA B 10719 PG 894

EXST SSMH-11332
STA:10+00.00

21 LF 16" STEEL ENCASEMENT PIPE

REPLACE 51' EXISTING CONC SEWER PIPE WITH 8" P-401 DI PIPE

PROP 4' DIA SSMH-2.1
STA:10+50.45

SEE SHEET 22 FOR WATER LINE -WL1- DESIGN

PROP 4' DIA SSMH-1.3 (DOGHOUSE)
STA:11+13.42

41 LF 16" P-401 DI SANITARY SEWER SEE NOTE 2

73 LF 16" P-401 DI SANITARY SEWER

PROP 4' DIA SSMH-1.2-1A.1
STA:10+40.52

97 LF 8" P-401 DI SANITARY SEWER

SEE SHEET 25 FOR WATER LINE -WL2- DESIGN

PROP 4' DIA SSMH-1A.2 (DOGHOUSE)
STA:10+96.60

RELOCATE SSCO 6 LF SEWER SERVICE LINE

REMOVE MANHOLE

ABANDON 84 LF 15" CONC SEWER LINE

PROP 4' DIA SSMH-1.1 (DOGHOUSE)
STA:10+00.00

ABANDON 88 LF 8" CONC SEWER LINE
REMOVE MANHOLE

PROP 4' DIA SSMH-3.1
STA:10+00.00

REPLACE 32' EXISTING CONC SEWER PIPE WITH 8" P-401 DI PIPE

PROP 4' DIA SSMH-3.2
STA:10+31.94

TEST HOLE #6
TEST HOLE #9

NORTH
GRAPHIC SCALE IN FEET
0 10 20 40

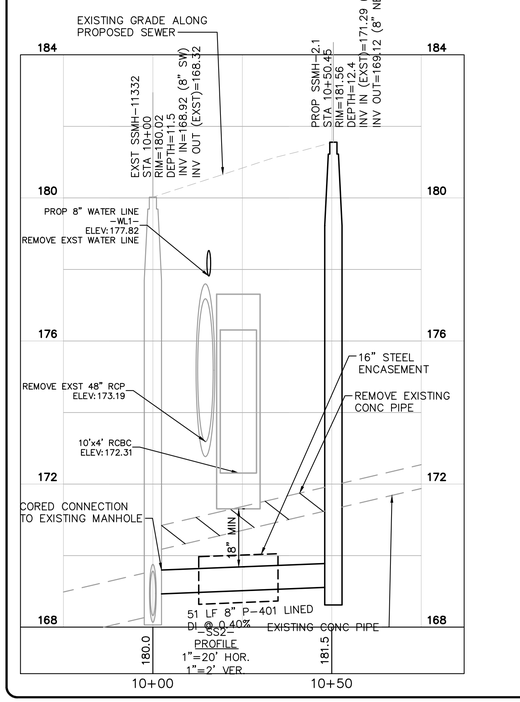

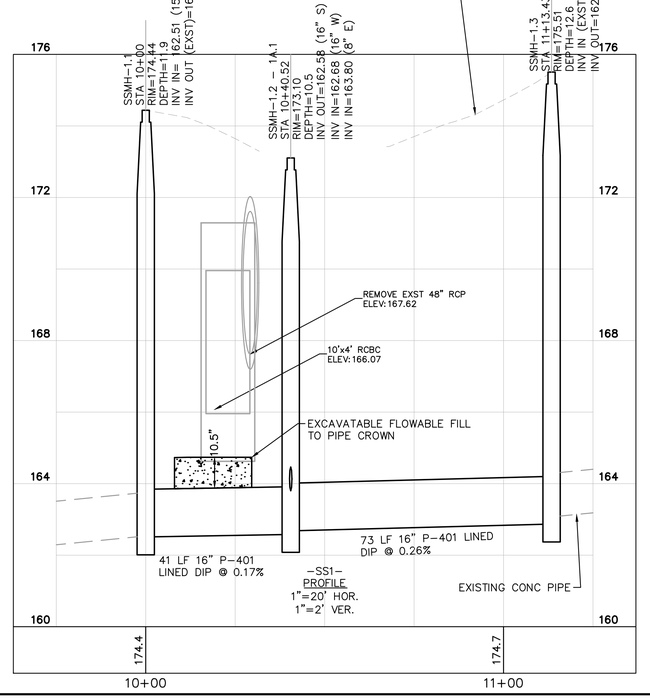

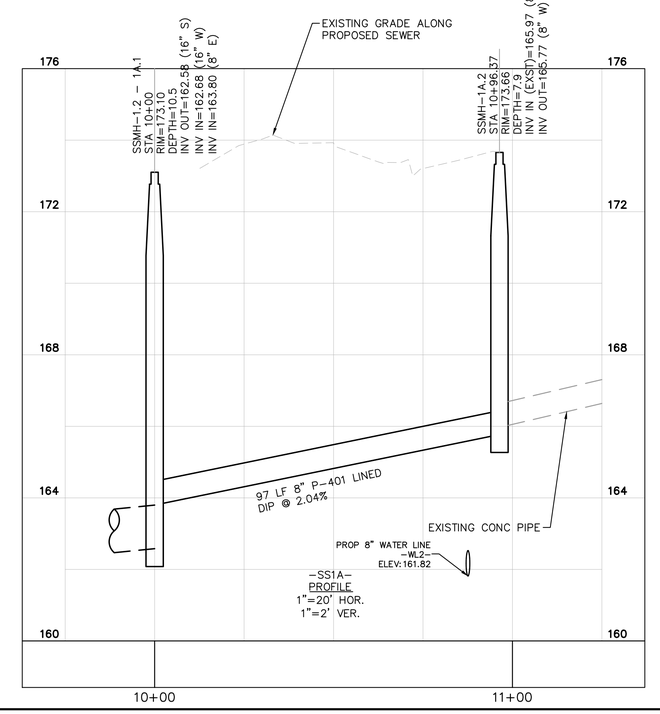

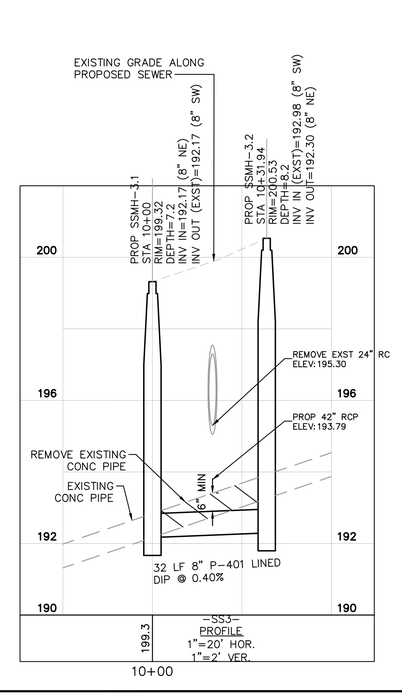

SANITARY SEWER - RELOCATION (-SS1-, -SS1A, -SS2-, -SS3-)

SHEET NUMBER 26 OF 45
PLAN TYPE: 100% PLANS

Kimley»Horn
© 2024 KIMLEY-HORN AND ASSOCIATES, INC.
421 FAYETTEVILLE STREET
SUITE 600
RALEIGH, NC 27601
NC LICENSE F-0102

FAYETTEVILLE PUBLIC SERVICES
ENGINEERING DIVISION
ENGINEERING & INFRASTRUCTURE DEPARTMENT
433 HAY STREET FAYETTEVILLE, NC 28301

DocuSigned by:
NICHOLAS L. HOLT
NORTH CAROLINA
PROFESSIONAL ENGINEER
SEAL
045249
DAFE0B15D888440D...
7/15/2025

REVISIONS

REV. #	DESCRIPTION	REV.BY	DATE

ISSUED FOR CONSTRUCTION

PROJECT	TRYON DRAINAGE
NAME :	
SCALE :	1:20
DATE :	APRIL 2024
DRAWN :	JNB
DESIGN :	NLH
CHECK :	NDR
APPROVED :	NLH

PROJECT NO. KH 011017025
SUB-LEDGER NO.

Plotted By:Anderson, Nolen Sheet Set:Tryon Drainage UC Layout:26 SANITARY SEWER - RELOCATION (-SS1- -SS1A -SS2- -SS3-) July 14, 2025 09:42:39am K:\RAL_Roadway\011017025_Tryon_Drainage\Utilities\UC\Plan Sheets\UTILITY PLANS.dwg

Docusign Envelope ID: DA960C4E-7E29-4D1D-B64E-80E212A2C3BA

NOTES:
1. ALL ABANDONED PIPES AND STRUCTURE SHALL BE FILLED WITH GROUT.

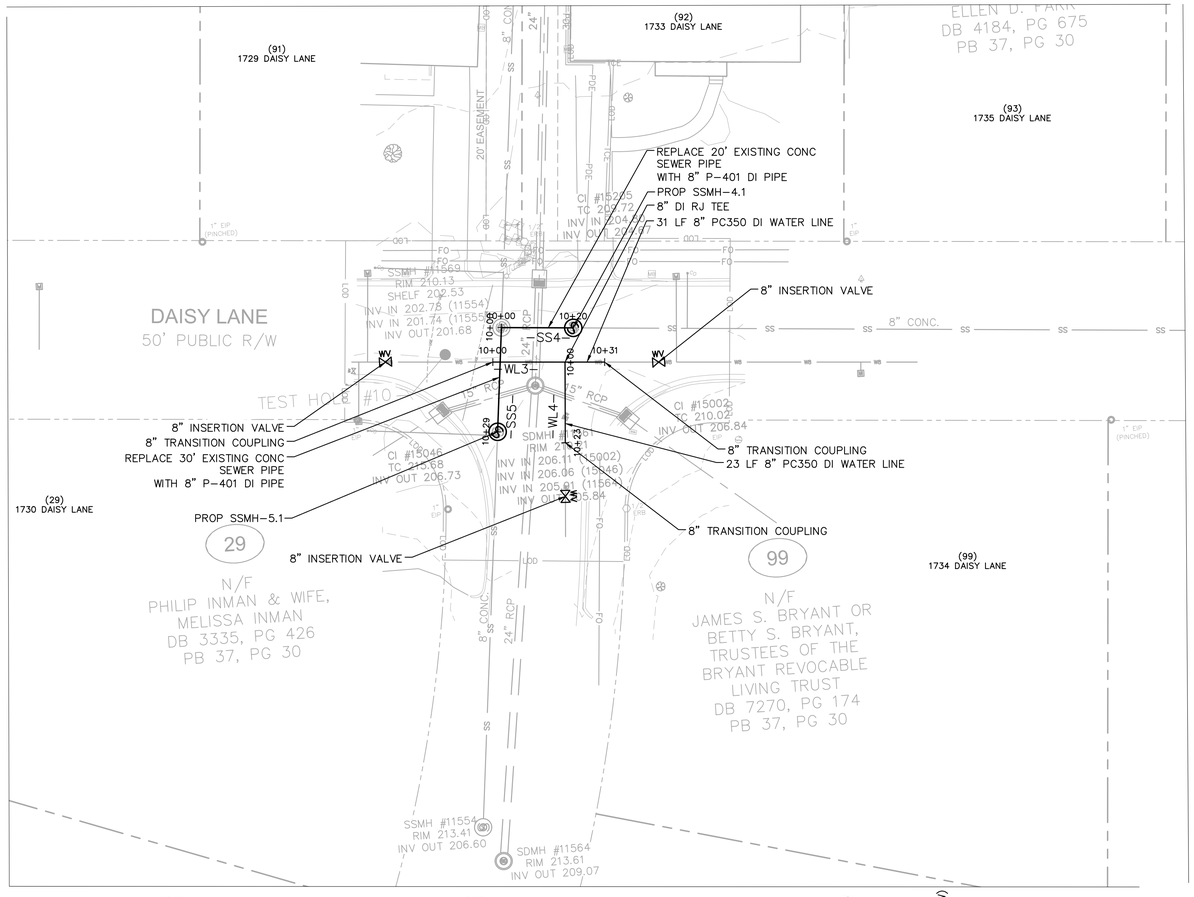

GRAPHIC SCALE IN FEET
0 10 20 40

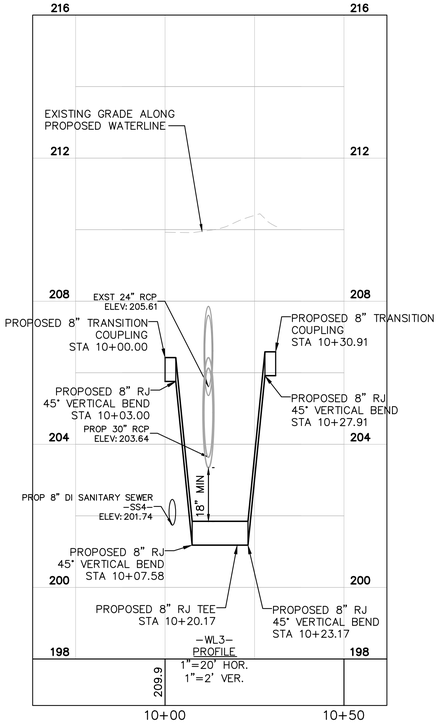

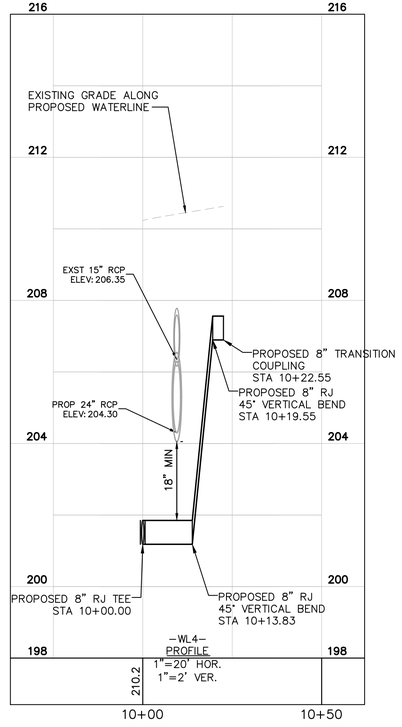

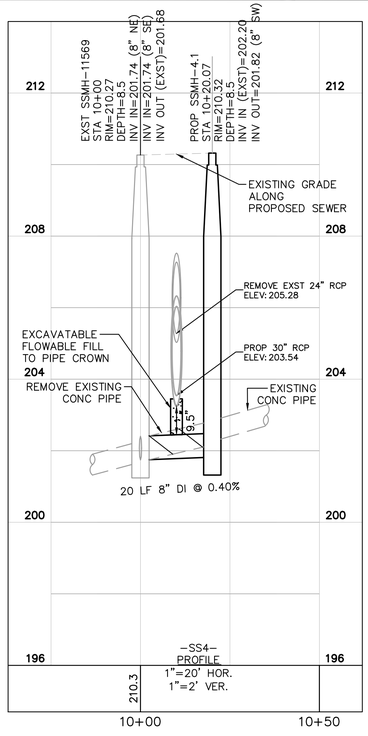

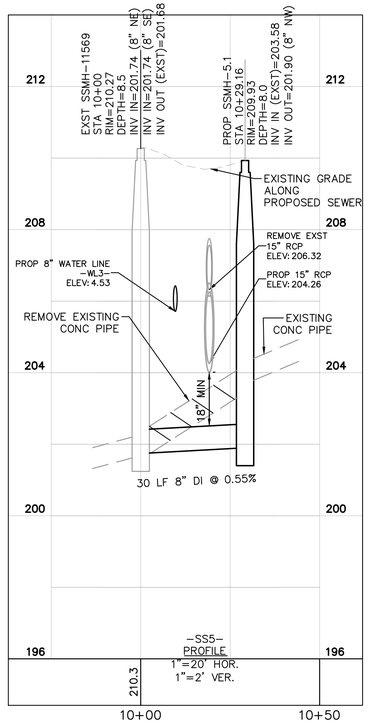

DAISY LANE - (WL3, WL4, SS4, SS5)

PLAN TYPE: 100% PLANS

SHEET NUMBER 27 OF 45

Kimley»Horn AND ASSOCIATES, INC.
421 FAYETTEVILLE STREET
SUITE 600
RALEIGH, NC 27601
NC LICENSE F-0102
© 2024 KIMLEY-HORN AND ASSOCIATES, INC.

FAYETTEVILLE PUBLIC SERVICES
ENGINEERING DIVISION
ENGINEERING & INFRASTRUCTURE DEPARTMENT
433 HAY STREET FAYETTEVILLE, NC 28301

NORTH CAROLINA PROFESSIONAL ENGINEER SEAL 045249 JAMES A. HEY
DocuSigned by: 9AFE0B15D388440D...
7/15/2025

REVISIONS

REV. #	DESCRIPTION	REV.BY	DATE

ISSUED FOR CONSTRUCTION

PROJECT	TRYON DRAINAGE
NAME :	
SCALE :	1:20
DATE :	APRIL 2024
DRAWN :	JNB
DESIGN :	NLH
CHECK :	NDR
APPROVED :	NLH

PROJECT NO. KH 011017025

SUB-LEDGER NO.

Plotted By:Anderson, Nolen Sheet Set:Tryon Drainage UC Layout:27 DAISY LANE - (WL3 WL4 SS4 SS5) July 14, 2025 09:42:47am K:\RAL_Roadway\011017025_Tryon_Drainage\Utilities\UC\Plan Sheets\UTILITY PLANS.dwg

Docusign Envelope ID: DA960C4E-7E29-4D1D-B64E-80E212A2C3BA

1. ALL WATER MAINS, LATERALS AND APPURTENANCES SHALL BE INSTALLED AND TESTED IN ACCORDANCE WITH FAYETTEVILLE PWC STANDARDS.
2. CONTRACTOR SHALL FIELD VERIFY THE LOCATION OF EXISTING UTILITIES PRIOR TO CONSTRUCTION.
3. CONTRACTOR SHALL PROVIDE A MINIMUM OF 48 HOURS NOTICE FOR ALL WATER OUTAGES.
4. CONSTRUCTION STAKING IS REQUIRED FOR ALL PWC WATER AND SEWER UTILITY INSTALLATIONS. CUT SHEETS, SIGNED AND SEALED BY A NC PLS, SHALL BE PROVIDED TO THE PWC WATER RESOURCES ENGINEERING DEPARTMENT AND THE CONTRACTOR IN ADVANCE OF CONSTRUCTION FOR PWC WATER AND SEWER UTILITIES.
5. CONTRACTOR SHALL MAINTAIN A COPY OF THE SIGNED AND SEALED CUT SHEET ON THE JOB SITE. CONSTRUCTION ON PWC WATER AND SEWER UTILITIES CANNOT BEGIN UNTIL THE CONTRACTOR POSSESSES, ON SITE, A SIGNED AND SEALED CUT SHEET FROM THE PROFESSIONAL LAND SURVEYOR.
6. ALL NEW WATER AND SEWER MAINS, LATERALS, AND APPURTENANCES SHALL BE TESTED AND/OR DISINFECTED IN ACCORDANCE WITH FAYETTEVILLE PWC STANDARDS PRIOR TO PLACING INTO SERVICE.
7. CONTRACTOR SHALL COORDINATE TESTING AND INSPECTION WITH THE FAYETTEVILLE PWC PROJECT COORDINATOR.
8. CONTRACTOR SHALL REPAIR ALL WATER LATERALS AND MAINS DAMAGED DURING CONSTRUCTION. THE CONTRACTOR SHALL REPORT IMMEDIATELY ALL WATER MAIN AND LATERAL BREAKS TO THE PWC PROJECT COORDINATOR. THE CONTRACTOR SHALL INITIATE IMMEDIATE REPAIRS IN ACCORDANCE WITH PWC STANDARDS. CONTRACTOR SHALL NOT OPERATE PWC WATER MAIN VALVES WITHOUT PWC APPROVAL AND SHALL COORDINATE ALL VALVE CLOSINGS WITH PWC.
9. THE CONTRACTOR SHALL NOT USE HOUSE HOSE BIBBS OR ANY OTHER METHOD OF BLOW OFF WHICH ALLOWS DOMESTIC WATER CONTAINING SEDIMENTS OR HIGH LEVELS OF CHLORINE TO PASS THRU RESIDENT'S METERS. THE CONTRACTOR SHALL BE RESPONSIBLE FOR ALL DAMAGES RESULTING FROM ALLOWING WATER TO ENTER RESIDENT'S PLUMBING SYSTEM, SUCH AS WATER HEATERS, STAINED CLOTHING, CLOGGED SCREENS, ETC.
10. TRANSFER OF WATER SERVICES SHALL BE ACCOMPLISHED AS FOLLOWS:
    A. INSTALL, TEST AND STERILIZE NEW MAIN AND LATERALS. LATERALS SHALL BE INSTALLED 18" INSIDE RIGHT-OF-WAY UNLESS OTHERWISE DIRECTED BY PWC.
    B. TRANSFER EXISTING METER TO NEW METER BOX AND TIE NEW WATER LATERAL TO EXISTING DOMESTIC SERVICE UTILIZING BRASS FITTINGS. SAME METER NUMBER SHALL BE INSTALLED ON SAME ADDRESS AND/OR CUSTOMER. BLOW OFF SERVICE AT HOSE BIBB ON HOUSE ONLY AFTER METER HAS BEEN TRANSFERRED.
    C. AFTER ALL SERVICES ARE TRANSFERRED TO THE NEW SYSTEM, SHUT OFF VALVE ON EXISTING SYSTEM AND ABANDON EXISTING MAINS IN ACCORDANCE WITH PWC REQUIREMENTS.
    D. CONTRACTOR SHALL SUPPLY NEW METER BOXES AND DISPOSE OF EXISTING METER BOXES.
11. CONTRACTOR SHALL ABANDON ("KILL-OUT") ANY EXISTING WATER SERVICES THAT WILL NOT BE UTILIZED BY CUTTING THE SERVICE AT THE MAIN, PLUGGING THE CORPORATION, AND TURNING OFF THE CORPORATION AT THE METER BOX, THE ABANDONED SERVICE IS TO BE CUT OR CRIMPED, AND BURIED A MINIMUM OF 3 FEET BELOW GRADE.
12. ALL EXISTING UTILITIES IMPACTED BY CONSTRUCTION SHALL BE ADJUSTED TO FINISHED GRADE, IN ACCORDANCE WITH PWC REQUIREMENTS.
13. ALL WORK ON PWC WATER UTILITIES (MAINS, LATERALS, ETC) SHALL BE PERFORMED BY A LICENSED UTILITY CONTRACTOR. THE FAYETTEVILLE PUBLIC WORKS COMMISSION SHALL OBSERVE AND APPROVE ALL WORK ON PWC WATER UTILITIES. ALL WORK SHALL BE COMPLETED IN ACCORDANCE WITH PWC REQUIREMENTS.
14. SEPARATION REQUIREMENTS:
    A. **LATERAL SEPARATION OF SEWERS AND WATER MAINS:** WATER MAINS SHALL BE LAID AT LEAST 10 FEET LATERALLY FROM EXISTING OR PROPOSED SEWER MAIN/LATERAL, UNLESS LOCAL CONDITIONS OR BARRIERS PREVENT A 10-FOOT LATERAL SEPARATION - IN WHICH CASE:
        i. THE WATER MAIN IS LAID IN A SEPARATE TRENCH, WITH THE ELEVATION OF THE BOTTOM OF THE WATER MAIN AT LEAST 18 INCHES ABOVE THE TOP OF THE SEWER MAIN/LATERAL, OR
        ii. THE WATER MAIN IS LAID IN THE SAME TRENCH AS THE SEWER MAIN/LATERAL WITH THE WATER MAIN LOCATED AT ONE SIDE ON A BENCH OF UNDISTURBED EARTH AND WITH THE ELEVATION OF THE BOTTOM OF THE WATER MAIN AT LEAST 18 INCHES ABOVE THE TOP OF THE SEWER MAIN/LATERAL.
    B. **CROSSING A WATER MAIN OVER A SEWER:** WHENEVER IT IS NECESSARY FOR A WATER MAIN TO CROSS OVER A SEWER MAIN/LATERAL, THE WATER MAIN SHALL BE LAID AT SUCH AN ELEVATION THAT THE BOTTOM OF THE WATER MAIN IS AT LEAST 18-INCHES ABOVE THE TOP OF THE SEWER MAIN/LATERAL.
    C. **CROSSING WATER MAIN UNDER A SEWER:** WHENEVER IT IS NECESSARY FOR A WATER MAIN TO CROSS UNDER A SEWER MAIN/LATERAL, A MINIMUM OF 18-INCHES OF SEPARATION SHALL BE PROVIDED. BOTH THE WATER MAIN AND THE SEWER MAIN/LATERAL SHALL BE CONSTRUCTED OF DUCTILE IRON MATERIAL AND WITH JOINTS EQUIVALENT TO WATER MAIN STANDARDS FOR A DISTANCE OF 10-FEET ON EACH SIDE OF THE POINT OF CROSSING. A SECTION OF WATER MAIN PIPE SHALL BE CENTERED AT THE POINT OF CROSSING.

WATER UTILITY NOTES	FAYETTEVILLE PUBLIC WORKS COMMISSION FAYETTEVILLE, N.C.	PWC
SHEET NO. 1 OF 2	DWG. NO. W.1	DWG. BY: FAYPWC
	DATE: JAN. 01, 2024	APPROVED BY: M.M.M.
	WATER RESOURCES ENGINEERING DEPARTMENT	

NO.	DATE	REVISION
1	01/01/18	ADDED NOTES 6, 8
2	06/01/21	ADDED NOTES 1-7 AND RENUMBERED
3	11/23	REVISED NOTES 10, 14

W1-WATER-UTILITY-NOTES.dwg

D. **CROSSING STORM DRAINAGE LINES:** A MINIMUM OF 12-INCHES OF VERTICAL CLEARANCE SHALL BE MAINTAINED BETWEEN A WATER LINE CROSSING OVER A STORM DRAINAGE LINE UNLESS DUCTILE IRON PIPE IS USED. IN ADDITION, THREE AND A HALF (3.5) FEET OF COVER MUST BE MAINTAINED OVER THE WATER MAIN OR IT SHALL BE DUCTILE IRON. IF DUCTILE IRON PIPE IS USED THEN TWO AN A HALF (2.5) FEET OF COVER MUST BE MAINTAINED OVER THE WATER MAIN AND A MINIMUM OF 12-INCHES OF VERTICAL CLEARANCE SHALL BE MAINTAINED BETWEEN THE WATER MAIN AND THE STORM DRAINAGE LINE. WHERE A WATER MAIN CROSSES UNDER A STORM DRAINAGE LINE THE MINIMUM OF TWELVE (12) INCHES OF VERTICAL SEPARATION SHALL BE MAINTAINED AND THE WATER MAIN SHALL BE DUCTILE IRON FOR A DISTANCE OF 10-FEET ON EACH SIDE OF THE CROSSING.

15. **WATER OUTAGES:** THE CONTRACTOR SHALL SCHEDULE A COORDINATION MEETING WITH THE PWC PROJECT COORDINATOR AND PROJECT ENGINEER A MINIMUM OF THREE (3) WORKING DAYS PRIOR TO ANY PLANNED WATER OUTAGE. THE COORDINATION MEETING SHALL BE CONDUCTED PRIOR TO ANY NOTICES BEING ISSUED. ADDITIONALLY, THE CONTRACTOR SHALL LOCATE (VERTICALLY AND HORIZONTALLY) ANY UTILITIES WITHIN THE WORK AREA, IN ACCORDANCE WITH THESE CONTRACT DOCUMENTS. THE LOCATIONS OF ALL UTILITIES WITHIN THE WORK AREA SHALL BE DETERMINED PRIOR TO THE COORDINATION MEETING. ANY CONFLICTS WITH THE PENDING WORK AND THE EXISTING UTILITIES SHALL BE IDENTIFIED AND A PLAN FOR RESOLVING ANY CONFLICTS SHALL BE PRESENTED. THE PURPOSE OF THIS COORDINATION MEETING IS TO ENSURE THAT THE CONTRACTOR HAS A GOOD UNDERSTANDING OF THE REQUIREMENTS RELATED TO THE PENDING OUTAGE. VERIFY THAT THERE ARE NO UTILITY CONFLICTS THAT WILL PREVENT THE WORK FROM BEING COMPLETED. ALL EQUIPMENT IS IN GOOD WORKING ORDER, ALL EQUIPMENT IS FUNCTIONAL. ALL MATERIALS ARE ON SITE, ALL NECESSARY TOOLS ARE ON SITE, DISCUSS ANY NECESSARY CONTINGENCY PLANS, AND ANY OTHER ITEMS NECESSARY TO ENSURE THAT THE FAYETTEVILLE PUBLIC WORKS COMMISSION HAS CONFIDENCE THAT THE WORK CAN BE ACCOMPLISHED WITHIN THE GIVEN TIME PERIOD. SHOULD, FOR ANY REASON, THE FAYETTEVILLE PUBLIC WORKS COMMISSION DEEM THAT THE CONTRACTOR IS NOT PREPARED FOR THE PROPOSED OUTAGE, THE OUTAGE NOTIFICATIONS WILL NOT BE DISTRIBUTED AND THE OUTAGE SHALL BE POSTPONED A MINIMUM OF TWO (2) WEEKS. THE FAYETTEVILLE PUBLIC WORKS COMMISSION WILL PROVIDE WRITTEN NOTIFICATION TO THE CONTRACTOR OF THIS DECISION. NO ADDITIONAL CONTRACT TIME WILL BE GRANTED FOR THIS DELAY. SHOULD THE CONTRACT TIME EXPIRE WITHIN THAT TWO (2) WEEK PERIOD, THE FAYETTEVILLE PUBLIC WORKS COMMISSION RESERVES THE RIGHT TO ASSESS LIQUIDATED DAMAGES, AS OUTLINED IN THESE CONTRACT DOCUMENTS.

ONCE THE WATER OUTAGE NOTIFICATIONS HAVE BEEN ISSUED, A FOLLOW-UP COORDINATION MEETING WITH THE PWC PROJECT COORDINATOR AND PROJECT ENGINEER SHALL BE HELD A MINIMUM OF 24 HOURS PRIOR TO THE SCHEDULED THE PURPOSE OF THIS MEETING IS TO VERIFY THAT THE CONTRACTOR IS PREPARED TO PROCEED WITH THE OUTAGE, AND THAT ALL EQUIPMENT, MATERIALS, TOOLS, AND ALL OTHER INCIDENTALS ARE ON THE PROJECT SITE AND FUNCTIONING. IF FOR ANY REASON THE FAYETTEVILLE PUBLIC WORKS COMMISSION DEEMS THAT THE CONTRACTOR IS NOT PREPARED, THE OUTAGE SHALL BE POSTPONED AND ALL CUSTOMERS IMMEDIATELY NOTIFIED OF THE CANCELLATION. THE OUTAGE SHALL BE POSTPONED A MINIMUM OF TWO (2) WEEKS. NO ADDITIONAL CONTRACT TIME WILL BE GRANTED FOR THIS DELAY. SHOULD THE CONTRACT TIME EXPIRE WITHIN THAT TWO (2) WEEK PERIOD, THE FAYETTEVILLE PUBLIC WORKS COMMISSION RESERVES THE RIGHT TO ASSESS LIQUIDATED DAMAGES, AS OUTLINED IN THESE CONTRACT DOCUMENTS.

THE CONTRACTOR SHALL COMPLETE THE REQUIRED WORK AND RESTORE WATER SERVICE WITHIN THE GIVEN TIME PERIOD FOR THE OUTAGE. IF THE FAYPWC PROJECT COORDINATOR DETERMINES THAT THE CONTRACTOR WILL NOT RESTORE WATER SERVICE WITHIN THE APPROVED TIMEFRAME, THE FAYPWC PROJECT COORDINATOR WILL DIRECT THE CONTRACTOR ON HOW TO RESTORE WATER SERVICE. THE CONTRACTOR SHALL ADHERE TO ALL INSTRUCTIONS GIVEN BY THE PWC PROJECT COORDINATOR.

SHOULD THE CONTRACTOR FAIL TO COMPLETE THE WORK WITHIN THE ALLOTTED TIME, THE FAYETTEVILLE PUBLIC WORKS COMMISSION SHALL ASSESS A PENALTY OF $500 PER 15-MINUTE INTERVAL OR ANY PORTION THEREOF UNTIL WATER SERVICE IS RESTORED. THIS PENALTY WILL BE DEDUCTED FROM THE CONTRACTOR'S PAY APPLICATION OR BE BILLED DIRECTLY TO THE CONTRACTOR. THE PENALTY MAY BE WAIVED FOR CIRCUMSTANCES BEYOND THE CONTRACTOR'S CONTROL, AS DEEMED BY THE FAYETTEVILLE PUBLIC WORKS COMMISSION. THE PWC PROJECT COORDINATOR AND/OR PROJECT ENGINEER RESERVE THE RIGHT TO CANCEL OR POSTPONE THE OUTAGE AT ANY GIVEN TIME, IF DEEMED NECESSARY.

WATER UTILITY NOTES	FAYETTEVILLE PUBLIC WORKS COMMISSION FAYETTEVILLE, N.C.	PWC
SHEET NO. 2 OF 2	DWG. NO. W.1	DWG. BY: FAYPWC
	DATE: JAN. 01, 2024	APPROVED BY: M.M.M.
	WATER RESOURCES ENGINEERING DEPARTMENT	

NO.	DATE	REVISION
1	01/01/18	ADDED NOTES 6, 8
2	06/01/21	ADDED NOTES 1-7 AND RENUMBERED
3	11/23	REVISED NOTES 10, 14

W1-WATER-UTILITY-NOTES.dwg

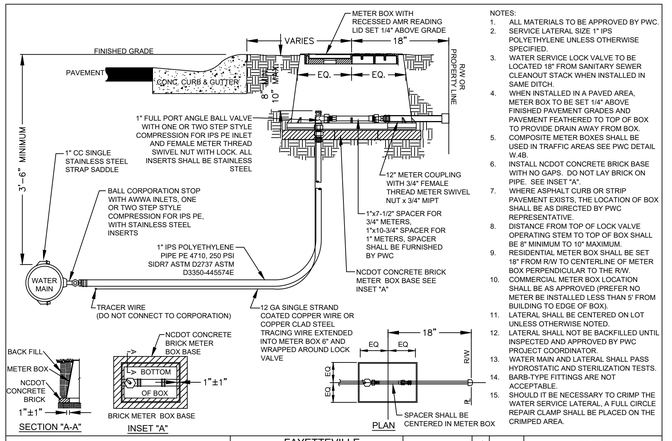

NOTES:
1. ALL MATERIALS TO BE APPROVED BY PWC.
2. SERVICE LATERAL SIZE 1" IPS POLYETHYLENE UNLESS OTHERWISE SPECIFIED.
3. WATER SERVICE LOCK VALVE TO BE LOCATED 18" FROM SANITARY SEWER CLEANOUT STACK WHEN INSTALLED IN SAME DITCH.
4. WHEN INSTALLED IN A PAVED AREA, METER BOX TO BE SET 1/4" ABOVE FINISHED PAVEMENT GRADES AND PAVEMENT FEATHERED TO TOP OF BOX TO PROVIDE DRAINAGE AWAY FROM BOX.
5. COMPOSITE METER BOXES SHALL BE USED IN TRAFFIC AREAS SEE PWC DETAIL W.4B.
6. INSTALL NCDOT CONCRETE BRICK BASE WITH NO GAPS. DO NOT LAY BRICK ON PIPE. SEE INSET "A".
7. WHERE ASPHALT CURB OR STRIP PAVEMENT EXISTS, THE LOCATION OF BOX SHALL BE AS DIRECTED BY PWC REPRESENTATIVE.
8. DISTANCE FROM TOP OF LOCK VALVE OPERATING STEM TO TOP OF BOX SHALL BE 8" MINIMUM TO 10" MAXIMUM.
9. RESIDENTIAL METER BOX SHALL BE SET 18" FROM R/W TO CENTERLINE OF METER BOX PERPENDICULAR TO THE R/W.
10. COMMERCIAL METER BOX LOCATION SHALL BE AS APPROVED (PREFER NO METER BE INSTALLED LESS THAN 5' FROM BUILDING TO EDGE OF BOX).
11. LATERAL SHALL BE CENTERED ON LOT UNLESS OTHERWISE NOTED.
12. LATERAL SHALL NOT BE BACKFILLED UNTIL INSPECTED AND APPROVED BY PWC PROJECT COORDINATOR.
13. WATER MAIN AND LATERAL SHALL PASS HYDROSTATIC AND STERILIZATION TESTS.
14. BARB TYPE FITTINGS ARE NOT ACCEPTABLE.
15. SHOULD IT BE NECESSARY TO CRIMP THE WATER SERVICE LATERAL, A FULL CIRCLE REPAIR CLAMP SHALL BE PLACED ON THE CRIMPED AREA.

1" WATER SERVICE LATERAL N.T.S.	FAYETTEVILLE PUBLIC WORKS COMMISSION FAYETTEVILLE, N.C.	PWC
SHEET NO. 1 OF 1	DWG. NO. W.2	DWG. BY: FAYPWC
	DATE: JAN. 01, 2024	APPROVED BY: M.M.M.
	WATER RESOURCES ENGINEERING DEPARTMENT	

NO.	DATE	REVISION
1	07/06	RESIZED METER COUPLING
2	07/13	REVISED NOTE RE: TRACER WIRE
3	07/17	REVISED NOTES

W2-WLAT.dwg

NOTES:
1. ALL MATERIALS SHALL BE APPROVED BY FAYPWC. SEE DRAWING W 4 SHEET 2 OF 2 FOR METER BOX LID DETAIL.
2. METER BOX SHALL NOT BE LOCATED WHERE H-20 LOADINGS CAN IMPACT BOX OR COVER.
3. FOR 1" WATER LATERAL INSTALLATION SEE FAYPWCSM DETAIL W.2
4. DIMENSIONS ± 1/16 U.N.O.

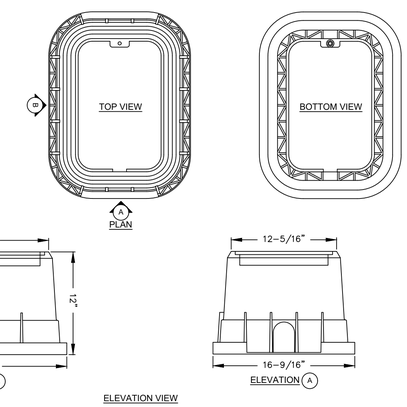

1-INCH METER BOX DETAILS N.T.S.	FAYETTEVILLE PUBLIC WORKS COMMISSION FAYETTEVILLE, N.C.	PWC
SHEET NO. 1 OF 2	DWG. NO. W.4	DWG. BY: FAYPWC
	DATE: JAN. 01, 2024	APPROVED BY: M.M.M.
	WATER RESOURCES ENGINEERING DEPARTMENT	

NO.	DATE	REVISION
1	03/10	CHANGED BOX DIMENSIONS

W4-1IN-METERBOX.dwg

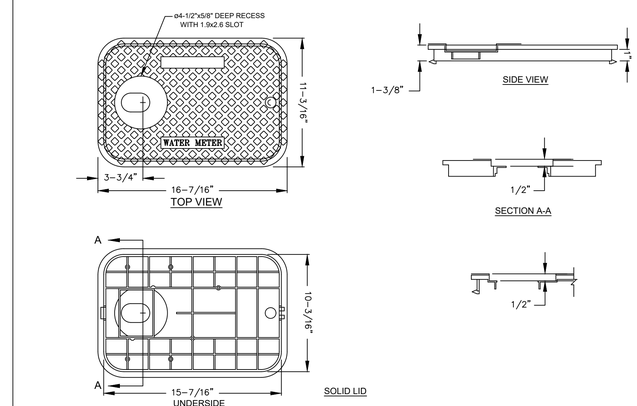

1-INCH METER BOX LID N.T.S.	FAYETTEVILLE PUBLIC WORKS COMMISSION FAYETTEVILLE, N.C.	PWC
SHEET NO. 2 OF 2	DWG. NO. W.4	DWG. BY: FAYPWC
	DATE: JAN. 01, 2024	APPROVED BY: M.M.M.
	WATER RESOURCES ENGINEERING DEPARTMENT	

NO.	DATE	REVISION
1	07/07	REVISED LID
1	03/10	CHANGED BOX AND LID DIMENSIONS
2	01/15	REVISED LID

W4-1IN-METERBOX.dwg

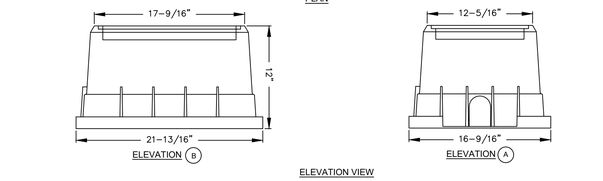

NOTES:
1. ALL MATERIALS SHALL BE IN ACCORDANCE WITH FAYPWC STANDARDS.
2. RESILIENT WEDGE GATE VALVE SHALL BE AS MANUFACTURED BY MUELLER CORP., AMERICAN DARLING OR CLOW CORP.
3. ALL VALVES SHALL HAVE 2" SQUARE OPERATING NUT AND SHALL OPEN COUNTERCLOCKWISE.
4. VALVE BODY, BONNET, AND GATE SHALL BE IN ACCORDANCE WITH AWWA C-509/C-515 AND NSF61.
5. VALVE BODY AND BONNET SHALL BE COATED ON ALL INTERIOR AND EXTERIOR SURFACES WITH A FUSION BONDED EPOXY IN ACCORDANCE WITH AWWA C-550-90.
6. ALL VALVES 24" AND SMALLER SHALL HAVE A SAFE WORKING PRESSURE OF 250PSI.
7. SEE VALVE BOX DETAIL FOR ADDITIONAL INFORMATION.
8. SEE VALVE BOX PROTECTOR RING DETAIL FOR ADDITIONAL INFORMATION.
9. VALVE BOX SECTIONS ARE REQUIRED. THE USE OF PIPE IN LIEU OF VALVE BOX SECTIONS SHALL NOT BE PERMITTED.

GATE VALVE N.T.S.	FAYETTEVILLE PUBLIC WORKS COMMISSION FAYETTEVILLE, N.C.	PWC
SHEET NO. 1 OF 1	DWG. NO. W.6	DWG. BY: FAYPWC
	DATE: JAN. 01, 2024	APPROVED BY: M.M.M.
	WATER RESOURCES ENGINEERING DEPARTMENT	

NO.	DATE	REVISION
1	6/06	ADDED NOTE NO. 9
2	7/09	CLARIFIED NOTES

W6-GATEVALVE.dwg



NOTES:
1. VALVE BOX SHALL BE 3 PART SLIP-TYPE MANUFACTURED BY SIGMA CORPORATION (VB-462), TYLER UNION (6855 SERIES), STAR PIPE PRODUCTS (VB-0004), OR APPROVED EQUAL.
2. VALVE BOX SHALL BE 3-PIECE CLOSE GRAINED CAST IRON SLIP-TYPE VALVE BOX WITH A MINIMUM THICKNESS OF 3/16".
3. VALVE BOX SHALL HAVE RAISED LETTERS "WATER" CAST INTO COVER.
4. VALVE BOX SHALL HAVE 3/8" HOLE DRILLED IN TOP SECTION THRU WHICH A 1/4"x1-1/2" GALVANIZED BOLT SHALL BE USED TO SECURE A MINIMUM 12 GAUGE, SINGLE STRAND, COATED COPPER OR COPPER CLAD STEEL TRACER WIRE FOR NON-FERROUS PIPE. A 1/2" WASHER SHALL BE USED BETWEEN NUT AND INSIDE OF BOX. TIGHTEN HAND TIGHT.
5. SCREW TYPE VALVE BOXES ARE NOT ACCEPTABLE.
6. DIMENSIONS SHOWN VARY BASED UPON THE MANUFACTURER. ACTUAL DIMENSIONS SHALL BE APPROVED BY FAYPWC.
7. VALVE BOX SECTIONS ARE REQUIRED. THE USE OF PIPE IN LIEU OF VALVE BOX SECTIONS SHALL NOT BE PERMITTED.
8. TRACING WIRE SHALL BE INSTALLED OUTSIDE OF BOX.
9. REFER TO FAYPWC DETAIL W 6 FOR INSTALLATION REQUIREMENTS.

VALVE BOX N.T.S.	FAYETTEVILLE PUBLIC WORKS COMMISSION FAYETTEVILLE, N.C.	PWC
SHEET NO. 1 OF 1	DWG. NO. W.7	DWG. BY: FAYPWC
	DATE: JAN. 01, 2024	APPROVED BY: M.M.M.
	WATER RESOURCES ENGINEERING DEPARTMENT	

NO.	DATE	REVISION
1	07/09	ADDED NOTES 7, 8, AND CLARIFIED NOTES
2	01/14	REVISED NOTES 1, 4, 6

W7-VALVEBOX.dwg



NOTES:
1. ALL MATERIALS SHALL BE IN ACCORDANCE WITH FAYPWC STANDARDS.
2. RAISED MALE FACE SHALL BE REQUIRED TO PROVIDE FOR PROPER ALIGNMENT OF THE TAPPING SLEEVE.
3. ALL VALVES SHALL HAVE 2" SQUARE OPERATING NUT AND SHALL OPEN COUNTERCLOCKWISE.
4. RESILIENT WEDGE GATE VALVE SHALL BE AS MANUFACTURED BY MUELLER CORP., AMERICAN DARLING, CLOW CORP., OR APPROVED EQUAL.
5. VALVE BODY, BONNET, AND GATE SHALL BE IN ACCORDANCE WITH AWWA C-509/C-515 AND NSF61.
6. VALVE BODY AND BONNET SHALL BE COATED ON ALL INTERIOR AND EXTERIOR SURFACES WITH A FUSION BONDED EPOXY IN ACCORDANCE WITH AWWA C-550-90.
7. ALL VALVES 24" AND SMALLER SHALL HAVE A SAFE WORKING PRESSURE OF 250PSI.
8. SEE TAPPING SLEEVE (DETAIL W.10 OR W.11) FOR ADDITIONAL INFORMATION.
9. DIMENSIONS SHOWN ARE FOR REFERENCE AND MAY VARY BASED UPON MANUFACTURER. VALVES SHALL BE SIMILAR IN NATURE TO THAT SHOWN AND SHALL NOT DEVIATE IN ESSENTIAL DETAILS.
10. ALL TAPPING SLEEVES SHALL BE HYDROSTATICALLY PRESSURE TESTED IN ACCORDANCE WITH FAYPWC SPECIFICATIONS. TEST SHALL BE WITNESSED AND APPROVED BY FAYPWC PROJECT COORDINATOR PRIOR TO BEGINNING TAPPING PROCESS.

VALVE SIZE	A	B	C	D	E	F	G	H	J	K	L	M	N	R	S	T	TURNS TO OPEN	WEIGHT W/ACC
4	4-3/8	5-7/8	15/16	1-1/2	9	7-1/2	4-7/8	4-63/64	4-29/32	2-1/2	7-1/2	9	14-1/8	9	8-3/4	1/4	14	118
6	6-7/8	6-1/4	1	1-5/8	11	9-1/2	6-7/8	6-63/64	7	2-1/2	9-1/2	11	17-5/8	11-3/4	8-7/8	1/4	21	175
8	6-1/2	7-1/4	1-1/8	1-3/4	13-1/4	11-3/4	6-7/8	8-63/64	9-5/32	2-1/2	11-3/4	13-1/2	21	14-1/4	8-7/8	1/4	28	274
12	7	8-1/4	1-1/4	1-3/4	17-7/8	16-1/4	8-7/8	12-63/64	13-5/16	2-1/2	17	19	28-1/4	19-1/8	12-1	1/4	39	570
16	8-1/2	9-1/8	1-7/16	2-1/16	23	21	12-7/8	16-15/16	17-35/64	3-1/2	21-1/4	23-1/2	38-5/8	26-1/8	16-1 1/8	1/4	55	1140
24	10-1/2	14-1/4	1-7/8	2-1/2	31-3/4	30	16-7/8	24-15/16	25-15/16	3-1/2	29-1/2	32	54-5/8	37-5/8	20-1 3/8	5/16	79	3225

TAPPING VALVE N.T.S.	FAYETTEVILLE PUBLIC WORKS COMMISSION FAYETTEVILLE, N.C.	PWC
SHEET NO. 1 OF 1	DWG. NO. W.9	DWG. BY: FAYPWC
	DATE: JAN. 01, 2024	APPROVED BY: M.M.M.
	WATER RESOURCES ENGINEERING DEPARTMENT	

NO.	DATE	REVISION
1	07/09	ADDED NOTE 10, REVISED 4 AND 5
2	07/13	REVISED NOTES 4, 8, 10

W9-M.J.-TAPPING-VALVE.dwg

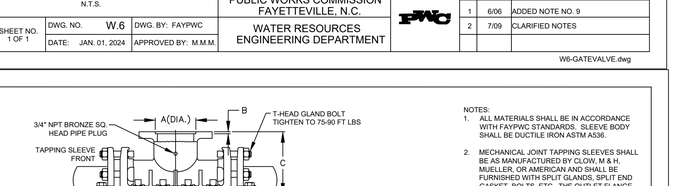

NOTES:
1. ALL MATERIALS SHALL BE IN ACCORDANCE WITH FAYPWC STANDARDS. SLEEVE BODY SHALL BE DUCTILE IRON ASTM A536.
2. MECHANICAL JOINT TAPPING SLEEVES SHALL BE AS MANUFACTURED BY CLOW, M & H, MUELLER, OR AMERICAN AND SHALL BE FURNISHED WITH SPLIT GLANDS, SPLIT END GASKET, BOLTS, ETC. THE OUTLET FLANGE SHALL BE CL 125 PER ANSI B16.1 COMPATIBLE WITH APPROVED TAPPING VALVES.
3. DIMENSIONS SHOWN ARE FOR REFERENCE AND MAY VARY BASED UPON MANUFACTURER. SLEEVES SHALL BE SIMILAR IN NATURE TO THAT SHOWN AND SHALL NOT DEVIATE IN ESSENTIAL DETAILS.
4. PIPE SURFACES SHALL BE CLEANED THOROUGHLY TO PERMIT FOR A GOOD SEAL PRIOR TO INSTALLATION.
5. EXTERIOR OF TAPPING SLEEVE SHALL BE COATED WITH 2 COATS ASPHALTIC VARNISH MIL-C450.
6. ALL TAPPING SLEEVES SHALL BE HYDROSTATICALLY PRESSURE TESTED IN ACCORDANCE WITH FAYPWC SPECIFICATIONS. TEST SHALL BE WITNESSED AND APPROVED BY FAYPWC PROJECT COORDINATOR PRIOR TO BEGINNING TAPPING PROCESS.
7. SEE DETAILS W.9 AND W.17 FOR ADDITIONAL REQUIREMENTS.

SLEEVE SIZE PIPE X BRANCH	SLEEVE FOR USE WITH CI OR DI PIPE																	
	6X6	8X6	8X8	12X6	12X8	12X12	16X6	16X8	16X12	24X6	24X8	24X12	24X16

Docusign Envelope ID: DA960C4E-7E29-4D1D-B64E-80E212A2C3BA

NOMINAL PIPE SIZE (INCH)	BRANCH SIZE	APPROX. WT. LBS.
4"	3"-4"	28,30
6"	3"-4"-6"	36,38,45
8"	3"-4"-6"-8"	42,44,48,66
10"	3"-4"-6"-8"-10"	45,48,55,70,80
12"	3"-4"-6"-8"-10"-12"	50,52,60,81,96,143
16"	3"-4"-6"-8"-10"-12"	78,80,85,100,115,172
24"	3"-4"-6"-8"-10"-12"	85,87,90,100,145,230

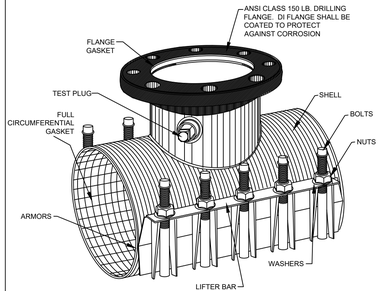

NOTES:

1. ALL MATERIALS SHALL BE IN ACCORDANCE WITH FAYPWC STANDARDS.
2. TAPPING SLEEVES SHALL BE AS MANUFACTURED BY ROMAC, SMITH-BLAIR, OR APPROVED EQUAL.
3. STAINLESS STEEL TAPPING SLEEVE MAY BE UTILIZED FOR ALL TAPPING OF MAINS UP TO AND INCLUDING 24" DIAMETER WITH 12" OR LESS BRANCH. BRANCH GREATER THAN 12" SHALL REQUIRE FULL BODY D.I. M.J. TAPPING SLEEVE (SEE DETAIL W.10).
4. SHELL AND LUGS SHALL BE STAINLESS STEEL PER ASTM A 240, TYPE 304 AND 304L.
5. BOLTS SHALL BE 5/8" UNC ROLLED THREAD, STAINLESS STEEL PER ASTM A 193 TYPE 304 4" NOM. PIPE SIZE SHALL HAVE MINIMUM 1/2" BOLTS.
6. NUTS SHALL BE HEAVY HEX STAINLESS STEEL PER ASTM A-194, TYPE 304.
7. WASHERS SHALL BE STEEL AND PLASTIC LUBRICATING WASHER.
8. GASKETS SHALL BE VIRGIN SBR PER ASTM D 2000 MAA 610, COMPOUNDED FOR WATER AND SEWER SERVICE.
9. FLANGE SHALL BE DUCTILE IRON PER ASTM 536, GRADE 65-45-12, OR STAINLESS STEEL PER ASTM A-240, TYPE 304.
10. DIMENSIONS SHOWN ARE FOR REFERENCE AND MAY VARY BASED UPON MANUFACTURER. SLEEVES SHALL BE SIMILAR IN NATURE TO THAT SHOWN AND SHALL NOT DEVIATE IN ESSENTIAL DETAILS.
11. PIPE SURFACES SHALL BE CLEANED THOROUGHLY TO PERMIT A GOOD SEAL PRIOR TO INSTALLATION.
12. ALL TAPPING SLEEVES SHALL BE HYDROSTATICALLY PRESSURE TESTED IN ACCORDANCE WITH FAYPWC SPECIFICATIONS. TEST SHALL BE WITNESSED AND APPROVED BY FAYPWC PROJECT COORDINATOR PRIOR TO BEGINNING TAPPING PROCESS.
13. THE NUMBER OF BOLTS, NUTS AND WASHERS SHOWN ARE FOR ILLUSTRATION ONLY, ACTUAL QUANTITY SHALL BE AS RECOMMENDED BY THE SLEEVE MANUFACTURER FOR THE REQUIRED SERVICE.
14. SEE DETAILS W.9 AND W.17 FOR ADDITIONAL REQUIREMENTS.

STAINLESS STEEL TAPPING SLEEVE N.T.S.	FAYETTEVILLE PUBLIC WORKS COMMISSION FAYETTEVILLE, N.C.	PWC
SHEET NO. 1 OF 1	DWG. NO. W.11	DWG. BY: FAYPWC
	DATE: JAN. 01, 2024	APPROVED BY: M.M.M.
	WATER RESOURCES ENGINEERING DEPARTMENT	

NO.	DATE	REVISION
1	07/09	ADDED NOTES 2, 12, AND CLARIFIED NOTES
2	07/13	REVISED NOTES 3, 12, 14

W11-SS-TAPPING-SLEEVE.dwg

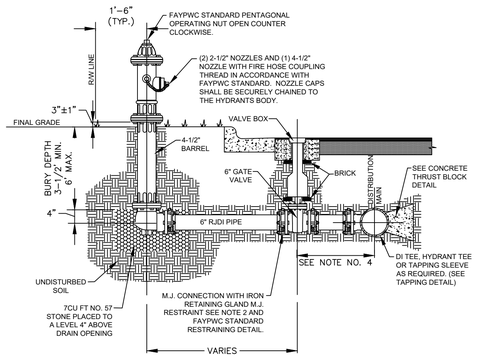

NOTES:

1. FIRE HYDRANT SHALL BE MODELS MANUFACTURED BY MUELLER CO. (CENTURIAN), AMERICAN VALVE AND HYDRANT CO. (MODEL MARK 73), CLOW MEDALLION OR APPROVED EQUAL.
2. ALL VALVES AND HYDRANTS SHALL HAVE M.J. CONNECTIONS WITH IRON RETAINING GLAND M.J. RESTRAINT.
3. HYDRANT VALVE SHALL BE PLACED AS CLOSE AS POSSIBLE TO THE MAIN, BUT DO NOT PLACE VALVE IN PROPOSED OR EXISTING CURB AND GUTTER. IF THE STREET IS SOIL AND NO PAVING IS TO BE DONE AT THIS TIME, THE LOCATION OF THE VALVE IS TO BE DETERMINED BY THE PWC PROJECT COORDINATOR.
4. HYDRANT BRANCH SHALL NOT BE BACK FILLED UNTIL INSPECTED AND APPROVED BY FAYPWC PROJECT COORDINATOR.
5. GATE VALVE AND BOX SHALL BE IN ACCORDANCE WITH FAYPWC STANDARD DETAIL.
6. HYDRANT EXTENSIONS AND/OR OFFSETS SHALL BE APPROVED BY FAYPWC PROJECT COORDINATOR.
7. FIRE HYDRANT CONNECTIONS TO EXISTING WATER MAINS SHALL BE MADE USING A TAPPING SLEEVE AND VALVE BY WET TAP CONNECTION. THE TAPPING SLEEVE AND VALVE SHALL BE HYDROSTATICALLY TESTED PRIOR TO STARTING THE TAP IN THE PRESENCE OF THE FAYPWC PROJECT COORDINATOR.
8. THE PROPOSED LOCATION MAY BE RELOCATED BY THE FAYPWC PROJECT COORDINATOR IF CONFLICTS EXIST (IE: GAS SERVICES, UGE, TELEPHONE, ETC.)
9. THE CONTRACTOR SHALL FIELD VERIFY THE EXISTING WATER MAIN MATERIAL, SIZE, AND DEPTH FOR EACH FIRE HYDRANT LOCATION PRIOR TO ORDERING MATERIALS. THE CONTRACTOR WILL BE REQUIRED TO SUPPLY VARIOUS LENGTHS OF BARRELS AND HYDRANT EXTENSIONS (NO MORE THAN ONE HYDRANT EXTENSION MAY BE USED PER HYDRANT). ADDITIONAL FITTINGS AND/OR HYDRANT EXTENSIONS OR OFFSET CONNECTORS MAY BE REQUIRED TO MAINTAIN PROPER COVER AS APPROVED BY THE FAYPWC PROJECT COORDINATOR.
10. CONTRACTOR SHALL NOTIFY THE APPROPRIATE FIRE DEPARTMENT OF OUT OF SERVICE FIRE HYDRANTS PRIOR TO CONSTRUCTION.
11. FIRE HYDRANT SHALL BE FIELD PAINTED IN ACCORDANCE WITH FAYPWC STANDARDS. BEFORE PROJECT IS ACCEPTED. HYDRANTS SHALL BE PAINTED WITH A GREEN BONNET AND YELLOW BODY. PAINT SHALL BE IN ACCORDANCE WITH FAYPWC REQUIREMENTS. THE CONTRACTOR SHALL PAINT ALL EXPOSED EXTERIOR FIRE HYDRANT SURFACES PRIOR TO FINAL ACCEPTANCE BY FAYPWC. ALL PAINTING SHALL BE DONE IN STRICT ACCORDANCE WITH THE PAINT MANUFACTURER'S RECOMMENDATIONS AND SHALL BE SATISFACTORY TO THE FAYPWC.
12. PROTECTIVE COVERING SHALL BE UTILIZED, AS NECESSARY FOR PROTECTION OF ADJACENT AREAS, EQUIPMENT, SHRUBBERY, OR OTHER ITEMS. AFTER PAINTING IS COMPLETE, THE ENTIRE AREA SHALL BE THOROUGHLY CLEANED UP.
13. ALL PAINT MATERIALS SHALL BE IN THE ORIGINAL SEALED CONTAINERS BEARING THE MANUFACTURER'S NAME.
14. WHERE NECESSARY, THINNING SHALL BE DONE IN ACCORDANCE WITH THE MANUFACTURER'S INSTRUCTIONS, AND AS APPROVED BY FAYPWC.
15. ALL SURFACES TO BE PAINTED SHALL BE CLEAN AND DRY.
16. THE BONNET OF THE FIRE HYDRANT SHALL BE PAINTED A DARK GREEN, UTILIZING AN OIL BASE GLOSS, WITH A FINAL DRY MIL THICKNESS OF 4 TO 6 MILS. MULTIPLE COATS MAY BE NECESSARY TO ACHIEVE THE FINAL REQUIRED DRY MIL THICKNESS. THE PAINT SHALL BE FOREST GREEN, AS MANUFACTURED BY THE SHERWIN-WILLIAMS COMPANY, PART NUMBER A11T204 BASE AND SW7458 FOREST GREEN. PAINT SHOULD BE MIXED AT THE STORE. SAMPLES SHALL BE SUBMITTED IN ORDER FOR FAYPWC TO CONSIDER ALTERNATIVE PAINT MANUFACTURERS.
17. THE REMAINDER OF THE FIRE HYDRANT SHALL BE PAINTED SAFETY YELLOW, UTILIZING AN OIL BASE GLOSS, WITH A FINAL DRY MIL THICKNESS OF 4 TO 6 MILS. MULTIPLE COATS MAY BE NECESSARY TO ACHIEVE THE FINAL REQUIRED DRY MIL THICKNESS. THE PAINT SHALL BE SAFETY YELLOW, AS MANUFACTURED BY THE SHERWIN-WILLIAMS COMPANY. PART NUMBER B54Y37 BASE AND 617-4072 SAFETY YELLOW. PAINT SHOULD BE MIXED AT THE STORE. SAMPLES SHALL BE SUBMITTED IN ORDER FOR FAYPWC TO CONSIDER ALTERNATE PAINT MANUFACTURERS.

FIRE HYDRANT AND VALVE INSTALLATION N.T.S.	FAYETTEVILLE PUBLIC WORKS COMMISSION FAYETTEVILLE, N.C.	PWC
SHEET NO. 1 OF 2	DWG. NO. W.13	DWG. BY: FAYPWC
	DATE: JAN. 01, 2024	APPROVED BY: M.M.M.
	WATER RESOURCES ENGINEERING DEPARTMENT	

NO.	DATE	REVISION
1	08/25/23	REVISED NOTES 16 AND 17
2	07/01/09	REVISED NOTE NO. 2, REMOVED NOTE NO. 3 AND ALTERED RESTRAINT DETAIL
3	07/01/16	REVISED NOTES

W13-FHCC.dwg

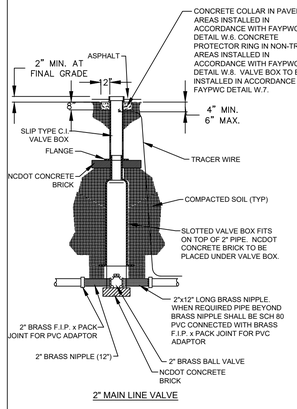

2" MAIN LINE VALVE

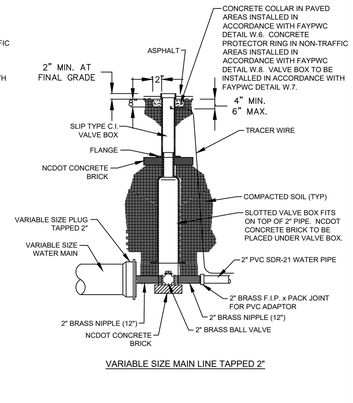

VARIABLE SIZE MAIN LINE TAPPED 2"

2" VALVE INSTALLATION N.T.S.	FAYETTEVILLE PUBLIC WORKS COMMISSION FAYETTEVILLE, N.C.	PWC
SHEET NO. 1 OF 1	DWG. NO. W.15A	DWG. BY: FAYPWC
	DATE: JAN. 01, 2024	APPROVED BY: M.M.M.
	WATER RESOURCES ENGINEERING DEPARTMENT	

NO.	DATE	REVISION
1	06/06	ADDED NOTE ON CONCRETE COLLAR
2	07/17	UPDATED NOTES

W15A-2-VALVE-INSTALLATION.dwg

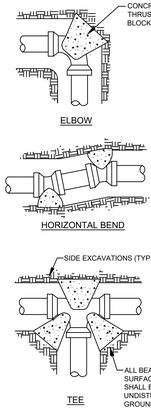

MINIMUM BEARING AREA EACH DIRECTION OF THRUST IN SQUARE FEET (based on soil supporting value of 2,000psf @ 200 psig test pressure)

PIPE SIZE	TEES & DEADENDS	90° ELBOWS	45° ELBOW & CROSSES	22-1/2° ELBOWS
6"	4	6	3	2
8"	7	10	5	3
12"	15	21	11	6

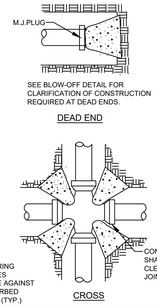

DEAD END

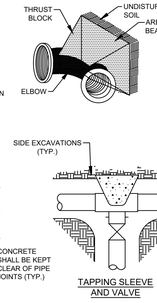

TEE

CROSS

TAPPING SLEEVE AND VALVE

NOTES:

1. THRUST BLOCKS SHALL BE INSTALLED ON PVC WATER DISTRIBUTION LINES 6" THRU 12" DIAMETER IN THE MANNER SHOWN. SEE FAYPWC STANDARD ALTERNATE RESTRAINING DETAIL W.18 FOR ACCEPTABLE ALTERNATE RESTRAINING SYSTEMS.
2. PIPE GREATER THAN 12 INCH DIAMETER SHALL REQUIRE RESTRAINT JOINT PIPE FOR THE PROPER LENGTH.
3. COMPACT FITTINGS ARE NOT ACCEPTABLE. STANDARD FITTINGS SHALL BE USED WITH CONCRETE THRUST BLOCKING.
4. THRUST BLOCKS SHALL BE INSTALLED ON SEWER FORCE MAIN IN THE MANNER SHOWN.
5. IF SAC-CRETE IS USED, MIXING MUST BE ON SITE UTILIZING A MECHANICAL MIXER.
6. NO CONCRETE SHALL BE PLACED ON BOLTS. WRAP JOINT FITTINGS WITH PLASTIC.
7. CONCRETE SHALL BE A MINIMUM 3,000PSI.
8. ALL BEARING SURFACES SHALL BE AGAINST UNDISTURBED SOIL AND SHALL BE APPROVED BY FAYPWC PROJECT COORDINATOR PRIOR TO PLACEMENT OF CONCRETE.
9. USE OF RESTRAINED JOINT DUCTILE IRON WILL BE REQUIRED IF SOIL CONDITIONS DO NOT ALLOW THE USE OF THRUST BLOCKS.
10. ALL VERTICAL BENDS SHALL BE RESTRAINED USING RESTRAINED JOINT DUCTILE IRON PIPE.

CONCRETE THRUST BLOCK DETAIL N.T.S.	FAYETTEVILLE PUBLIC WORKS COMMISSION FAYETTEVILLE, N.C.	PWC
SHEET NO. 1 OF 1	DWG. NO. W.17	DWG. BY: FAYPWC
	DATE: JAN. 01, 2024	APPROVED BY: M.M.M.
	WATER RESOURCES ENGINEERING DEPARTMENT	

NO.	DATE	REVISION
1	09/05	REVISED TABLE
2	02/07	ADDED NOTES 9 AND 10
3	07/13	ADDED TAPPING SLEEVE AND VALVE DETAIL

W17-THRUSTBLOCK.dwg

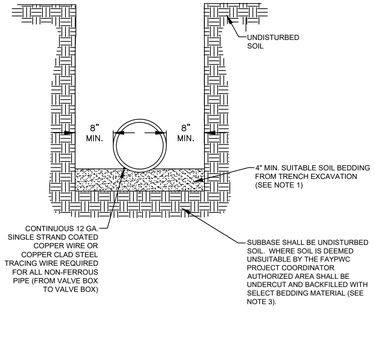

NOTES:

1. SUITABLE SOIL BEDDING IS DEFINED AS "NATIVE" SOIL EXCAVATED FROM THE TRENCH, FREE OF ROCKS, FOREIGN MATERIAL, AND FROZEN EARTH.
2. SUITABLE BEDDING MATERIAL SHALL EXTEND TO UNDISTURBED TRENCH WALLS.
3. IF GROUND CONDITIONS WARRANT, IT MAY BE NECESSARY TO BED DUCTILE IRON WATER MAINS IN SELECT BEDDING MATERIAL (NO. 5 OR NO. 57 STONE) TO THE SPRINGLINE OF THE PIPE. SUCH INSTALLATION SHALL BE AS DIRECTED BY THE FAYPWC PROJECT COORDINATOR.

WATER MAIN BEDDING DETAIL N.T.S.	FAYETTEVILLE PUBLIC WORKS COMMISSION FAYETTEVILLE, N.C.	PWC
SHEET NO. 1 OF 1	DWG. NO. W.19	DWG. BY: FAYPWC
	DATE: JAN. 01, 2024	APPROVED BY: M.M.M.
	WATER RESOURCES ENGINEERING DEPARTMENT	

NO.	DATE	REVISION
1	01/01/17	REVISED NOTES
2	07/01/13	REVISED NOTE RE: TRACER WIRE

W19-WATER-BEDDING.dwg

NOTES:

1. KILL OUT SHALL BE DONE A MINIMUM OF 5 FEET FROM ANY FITTING ON THE EXISTING WATER MAIN THAT IS TO REMAIN IN SERVICE.
2. IRON PIPE SHALL BE 4" DIAMETER FOR MAINS 12" OR LESS. UTILIZE 8" PIPE OR LARGER AS DIRECTED BY THE FAYPWC PROJECT COORDINATOR FOR ALL MAINS LARGER THAN 12".
3. ALLOW CONCRETE TO SET-UP PRIOR TO PLACING BACKFILL.
4. VOLUME OF CONCRETE FOR THRUST BLOCK SHALL BE IN ACCORDANCE WITH FAYPWC STANDARD DETAIL W.17.
5. ALL OUTAGES SHALL BE COORDINATED WITH THE FAYPWC PROJECT COORDINATOR.
6. PIPE SHALL BE GROUT FILLED OR REMOVED IN ACCORDANCE WITH NCDOT SPECIFICATIONS WHEN LOCATED IN THE STATE RIGHT-OF-WAY. ALL OTHER INSTANCES SHALL BE IN ACCORDANCE WITH FAYPWC SPECIFICATIONS.

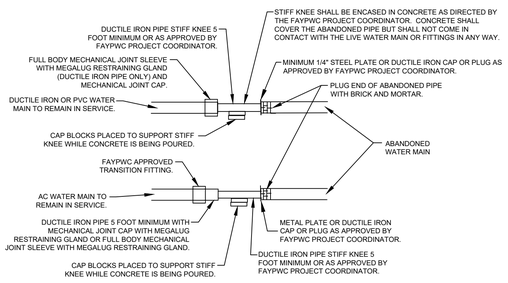

WATER MAIN KILL-OUT N.T.S.	FAYETTEVILLE PUBLIC WORKS COMMISSION FAYETTEVILLE, N.C.	PWC
SHEET NO. 1 OF 1	DWG. NO. W.22	DWG. BY: FAYPWC
	DATE: JAN. 01, 2024	APPROVED BY: M.M.M.
	WATER RESOURCES ENGINEERING DEPARTMENT	

NO.	DATE	REVISION

W22-WATERMAIN-KILLOUT.dwg

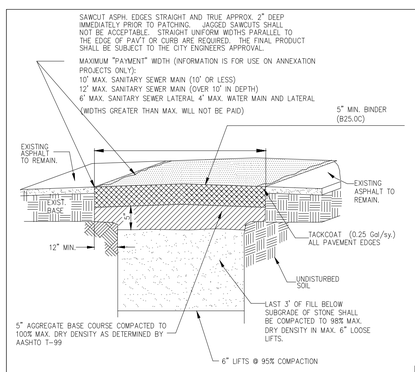

ISOMETRIC

FAYETTEVILLE! ENGINEERING DIVISION 433 HAY ST. 28301 (910) 433-1656 http://www.fayettevillenc.gov

TYPICAL TEMPORARY SAWCUT AND PAVEMENT PATCH PAGE 1 OF 3

REVISED FOR THIS PROJECT ONLY | SD-11

PWC WATER DETAILS

SHEET NUMBER 29 OF 45

PLAN TYPE: 100% PLANS

Kimley»Horn
© 2024 KIMLEY-HORN AND ASSOCIATES, INC.
421 FAYETTEVILLE STREET
SUITE 600
RALEIGH, NC 27601
NC LICENSE F-0102

FAYETTEVILLE! PUBLIC SERVICES
ENGINEERING DIVISION
ENGINEERING & INFRASTRUCTURE DEPARTMENT
433 HAY STREET FAYETTEVILLE, NC 28301

DocuSigned by:
NORTH CAROLINA PROFESSIONAL ENGINEER SEAL 045249 REGISTERED
DATE: 2/28/2025 | 15:08:38 EST
HINELY L. HARRIS
8A6E0B1E0D3B840D...

REV.#	DESCRIPTION	REV.BY	DATE

REVISIONS

ISSUED FOR CONSTRUCTION

PROJECT NAME:	TRYON DRAINAGE
SCALE:	NOT TO SCALE
DATE:	APRIL 2024

DRAWN:	JNB
DESIGN:	NLH
CHECK:	NDR
APPROVED:	NLH

PROJECT NO. KH 011017025

SUB-LEDGER NO.

Plotted By:Anderson, Nolen Sheet Set:Tryon Drainage UC Layout:29 PWC WATER DETAILS July 14, 2025 09:42:49am K:\RAL_Roadway\011017025_Tryon_Drainage\Utilities\UC\Plan Sheets\UTILITY PLANS.dwg

Docusign Envelope ID: DA960C4E-7E29-4D1D-B64E-80E212A2C3BA

1. ALL SEWER MAINS, LATERALS, AND APPURTENANCES SHALL BE INSTALLED AND TESTED IN ACCORDANCE WITH FAYETTEVILLE FAYPWC STANDARDS.
2. CONTRACTOR SHALL FIELD VERIFY THE LOCATION OF EXISTING UTILITIES PRIOR TO CONSTRUCTION.
3. CONSTRUCTION STAKING IS REQUIRED FOR ALL FAYPWC WATER AND SEWER UTILITY INSTALLATIONS. CUT SHEETS, SIGNED AND SEALED BY A NC PLS, SHALL BE PROVIDED TO THE FAYPWC WATER RESOURCES ENGINEERING DEPARTMENT AND THE CONTRACTOR IN ADVANCE OF CONSTRUCTION FOR FAYPWC WATER AND SEWER UTILITIES.
4. CONTRACTOR SHALL MAINTAIN A COPY OF THE SIGNED AND SEALED CUT SHEET ON THE JOB SITE. CONSTRUCTION ON FAYPWC WATER AND SEWER UTILITIES CANNOT BEGIN UNTIL THE CONTRACTOR POSSESSES, ON SITE, A SIGNED AND SEALED CUT SHEET FROM THE PROFESSIONAL LAND SURVEYOR.
5. ALL NEW WATER AND SEWER MAINS, LATERALS, AND APPURTENANCES SHALL BE TESTED AND/OR DISINFECTED IN ACCORDANCE WITH FAYETTEVILLE FAYPWC STANDARDS PRIOR TO PLACING INTO SERVICE.
6. CONTRACTOR SHALL COORDINATE TESTING AND INSPECTION WITH THE FAYETTEVILLE FAYPWC PROJECT COORDINATOR.
7. ALL DUCTILE IRON PIPE IN SANITARY SEWER SERVICE SHALL HAVE AN INTERIOR LINING OF PROTECTO 401 OR APPROVED EQUAL.
8. ALL NEW MANHOLES ARE TO BE VACUUM-TESTED IN ACCORDANCE WITH FAYETTEVILLE FAYPWC STANDARDS.
9. CONTRACTOR SHALL REPAIR ALL SEWER LATERALS AND MAINS DAMAGED DURING CONSTRUCTION. THE CONTRACTOR SHALL IMMEDIATELY REPORT ALL SEWER MAIN AND LATERAL BREAKS TO THE FAYPWC PROJECT COORDINATOR. THE CONTRACTOR SHALL INITIATE IMMEDIATE REPAIRS IN ACCORDANCE WITH FAYPWC STANDARDS.
10. TRANSFER OF SEWER SERVICES SHALL BE ACCOMPLISHED AS FOLLOWS:
    A. INSTALL AND TEST NEW MAINS, MANHOLES, AND LATERALS. CLEANOUTS SHALL BE INSTALLED 18" INSIDE R/W UNLESS OTHERWISE DIRECTED BY PWC.
    B. CONNECT EXISTING PLUMBING TO NEW LATERAL UTILIZING THE NECESSARY FITTINGS AS DIRECTED BY FAYPWC.
    C. AFTER ALL SERVICES HAVE BEEN TRANSFERRED TO THE NEW MAIN, THE EXISTING SEWER SYSTEM SHALL BE ABANDONED IN ACCORDANCE WITH FAYPWC REQUIREMENTS.
11. CONTRACTOR SHALL ABANDON ("KILL-OUT") ANY EXISTING SEWER SERVICES THAT WILL NOT BE UTILIZED BY UNCOVERING THE EXISTING LATERAL AT THE MAIN, CUT AND PLUG AT BOTH ENDS, REMOVE THE EXISTING CLEANOUT AND COMBINATION, AND PLUG THE TAP OR TEE AT THE MAIN. FOR LATERALS THAT CONNECT TO A MANHOLE AND ARE TO BE ABANDONED ("KILLED-OUT"), THE LATERAL SHALL BE REMOVED FROM THE MANHOLE AND THE REMAINING VOID IN THE MANHOLE SHALL BE FILLED WITH BLOCK AND MORTAR.
12. SEWER PLUGS SHALL BE INSTALLED TO ELIMINATE ANY DEBRIS OR OTHER MATERIAL FROM ENTERING THE ACTIVE SEWER SYSTEM. UPON ACCEPTANCE OF THE NEW SEWER SYSTEM, THE CONTRACTOR SHALL CLEAN THE NEW MAINS, REMOVE ALL DEBRIS, AND THEN REMOVE THE PLUG.
13. ALL EXISTING UTILITIES IMPACTED BY CONSTRUCTION SHALL BE ADJUSTED TO FINISHED GRADE, IN ACCORDANCE WITH FAYPWC REQUIREMENTS.
14. ALL WORK ON FAYPWC SEWER UTILITIES (MAINS, LATERALS, ETC) SHALL BE PERFORMED BY A LICENSED UTILITY CONTRACTOR. THE FAYETTEVILLE PUBLIC WORKS COMMISSION SHALL OBSERVE AND APPROVE ALL WORK ON FAYPWC SEWER UTILITIES. ALL WORK SHALL BE COMPLETED IN ACCORDANCE WITH FAYPWC REQUIREMENTS.
15. SEPARATION REQUIREMENTS:
    A. **LATERAL SEPARATION OF SEWER AND WATER MAINS:** WATER MAINS SHALL BE LAID AT LEAST 10 FEET LATERALLY FROM EXISTING OR PROPOSED SEWER MAIN/LATERAL, UNLESS LOCAL CONDITIONS OR BARRIERS PREVENTS A 10-FOOT LATERAL SEPARATION - IN WHICH CASE:
        i. THE WATER MAIN IS LAID IN A SEPARATE TRENCH, WITH THE ELEVATION OF THE BOTTOM OF THE WATER MAIN AT LEAST 18-INCHES ABOVE THE TOP OF THE SEWER MAIN/LATERAL; OR
        ii. THE WATER MAIN IS LAID IN THE SAME TRENCH AS THE SEWER MAIN/LATERAL WITH THE WATER MAIN LOCATED AT ONE SIDE ON A BENCH OF UNDISTURBED EARTH AND WITH THE ELEVATION OF THE BOTTOM OF THE WATER MAIN AT LEAST 18-INCHES ABOVE THE TOP OF THE SEWER MAIN/LATERAL.
    B. **CROSSING A WATER MAIN OVER A SEWER:** WHENEVER IT IS NECESSARY FOR A WATER MAIN TO CROSS OVER A SEWER MAIN/LATERAL, THE WATER MAIN SHALL BE LAID AT SUCH AN ELEVATION THAT THE BOTTOM OF THE WATER MAIN IS AT LEAST 18-INCHES ABOVE THE TOP OF THE SEWER MAIN/LATERAL.
    C. **CROSSING WATER MAIN UNDER A SEWER:** WHENEVER IT IS NECESSARY FOR A WATER MAIN TO CROSS UNDER A SEWER MAIN/LATERAL, A MINIMUM OF 18-INCHES OF SEPARATION SHALL BE PROVIDED. BOTH THE WATER MAIN AND THE SEWER MAIN/LATERAL SHALL BE CONSTRUCTED OF DUCTILE IRON MATERIAL AND WITH JOINTS EQUIVALENT TO WATER MAIN STANDARDS FOR A DISTANCE OF 10-FEET ON EACH SIDE OF THE POINT OF CROSSING. A SECTION OF WATER MAIN PIPE SHALL BE CENTERED AT THE POINT OF CROSSING.
    D. **CROSSING STORM DRAINAGE LINES:** A MINIMUM OF 24-INCHES OF VERTICAL CLEARANCE SHALL BE MAINTAINED BETWEEN A SEWER MAIN/LATERAL CROSSING UNDER A STORM DRAINAGE LINE UNLESS DUCTILE IRON PIPE IS USED. IF DUCTILE IRON PIPE IS USED, A MINIMUM OF SIX(6) INCHES OF SEPARATION SHALL BE MAINTAINED, UNLESS OTHERWISE APPROVED BY FAYPWC.

GENERAL NOTES SANITARY SEWER UTILITY			FAYETTEVILLE PUBLIC WORKS COMMISSION FAYETTEVILLE, N.C.
SHEET NO. 1 OF 1	DWG. NO. S.1	DWG. BY: FAYPWC	WATER RESOURCES ENGINEERING DEPARTMENT
	DATE: JAN. 01, 2024	APPROVED BY: M.M.M.	

NO.	DATE	REVISION
1	01/18	ADDED NOTES 5, 8
2	06/21	ADDED NOTES 1-8 AND RENUMBERED
3	11/23	REVISED NOTE 15

S1-SEWER-NOTES.dwg

PIPE SIZES	MANHOLE SIZE	MIN. WALL THICKNESS	MIN. REINF. STEEL	MIN. BASE THICKNESS
21" AND LESS	48" DIAMETER	5"	ASTM A-1064 0.12 SQ./IN.	6"
24" - 36"	60" DIAMETER	6"	ASTM A-1064 0.15 SQ./IN.	8"
42"	72" DIAMETER	7"	ASTM A-1064 0.15 SQ./IN.	8"

MANHOLE DIAMETER SIZES MAY BE ADJUSTED ON THE PLANS TO REFLECT SPECIAL CIRCUMSTANCES. REDUCING SLABS ARE NOT ACCEPTABLE ON MANHOLES LESS THAN 6' DIAMETER.

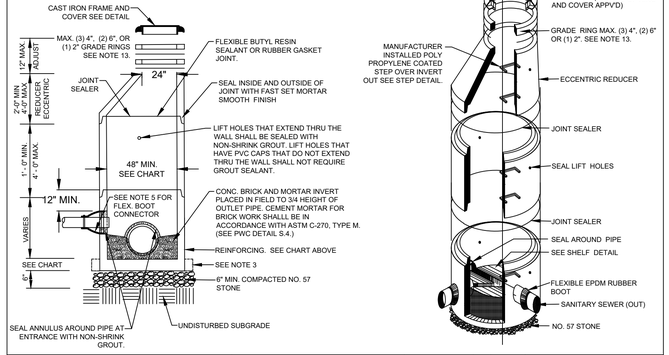

STANDARD MANHOLE N.T.S.			FAYETTEVILLE PUBLIC WORKS COMMISSION FAYETTEVILLE, N.C.
SHEET NO. 1 OF 2	DWG. NO. S.2	DWG. BY: FAYPWC	WATER RESOURCES ENGINEERING DEPARTMENT
	DATE: JAN. 01, 2024	APPROVED BY: M.M.M.	

NO.	DATE	REVISION
1	02/07	CREATED S.2A ADDED NOTES 13-17
2	07/13	ADDED SHEET 2 OF 2
3	01/01/24	CLARIFIED NOTES REGARDING MORTAR FOR BENCH AND INVERT.

S2-STANDARD-MANHOLE.dwg

NOTES:
1. PRECAST REINFORCED CONCRETE MANHOLES SHALL BE IN ACCORDANCE WITH ASTM C-478.
2. MINIMUM CONCRETE COMPRESSIVE STRENGTH SHALL BE 4,000PSI.
3. MANHOLES GREATER THAN 12' DEPTH SHALL HAVE MINIMUM 6" EXTENDED BASE.
4. FLEXIBLE BUTYL RESIN JOINT SEALANT SHALL BE IN ACCORDANCE WITH ASTM C990. RUBBER GASKET JOINTS SHALL BE IN ACCORDANCE WITH ASTM C-443.
5. FLEXIBLE EPDM RUBBER BOOT CONNECTORS SHALL BE IN ACCORDANCE WITH ASTM C923, INSTALLED BY MANUFACTURER WITH STAINLESS STEEL COMPRESSION RING AND TAKE-UP CLAMP. THE FLEXIBLE BOOT CONNECTOR SHALL BE TIGHTENED ON THE MAIN BY MEANS OF A SINGLE STAINLESS STEEL PIPE CLAMP.
6. CONNECTIONS TO EXISTING MANHOLES SHALL BE BY CORING MANHOLE AND FIELD INSTALLING A FLEXIBLE EPDM RUBBER BOOT CONNECTOR. DO NOT ALLOW DEBRIS TO ENTER SYSTEM.
7. MORTAR USED FOR SEALING JOINTS AND LIFT HOLES SHALL BE QUICK SETTING, NON-SHRINK GROUT MIXED IN ACCORDANCE WITH MANUFACTURER'S RECOMMENDATIONS. MORTAR USED TO CONSTRUCT INVERTS AND SHELF SHALL BE IN ACCORDANCE WITH ASTM C-270, TYPE M. IN ACCORDANCE WITH PWC SPECIFICATION SECTION 03301.
8. MANHOLE STEPS SHALL BE IN ACCORDANCE WITH ASTM C478 AND OSHA REGULATIONS. ALIGN STEPS WITH INVERT OUT.
9. PRECAST INVERTS ARE NOT ALLOWED.
10. VERTICAL DROPS BETWEEN THE INFLOW PIPES AND OUTFLOW PIPES SHALL REQUIRE THE FOLLOWING:
    A. GREATER THAN 2.5' SEE DROP STRUCTURE DETAIL (MIN. 5' DIAMETER MH REQUIRED).
    B. LESS THAN 2.5' SEE PIPE SLIDE DETAIL.
11. AN ECCENTRIC CONE SHALL BE UTILIZED ON ALL MANHOLES, UNLESS OTHERWISE APPROVED BY FAYPWC.
12. INVERT ON PLANS IS TO MANHOLE CENTERLINE.
13. GRADE RINGS SHALL NOT BE USED FOR ABOVE GRADE ADJUSTMENTS (IE: OUTFALL AREAS). USE OF GRADE RINGS ARE ALLOWABLE IN YARD AREAS AND PAVEMENT, WHERE THE RING AND COVER ARE AT GROUND LEVEL. GRADE RINGS CAN BE EITHER CONCRETE OR HDPE. HDPE GRADE RINGS SHALL MEET THE REQUIREMENTS OF ASTM 4796 FOR MATERIAL, QUALITY, AND PERFORMANCE. HDPE GRADE RINGS SHALL BE MANUFACTURED BY LADTECH, INC. OR APPROVED EQUAL.
14. THE MINIMUM SLOPE ACROSS THE INVERT OF THE MANHOLE SHALL BE 1%, UNLESS OTHERWISE APPROVED BY FAYPWC. STANDING WATER IN INVERT OF MANHOLE IS NOT ACCEPTABLE.
15. THE EXTERIOR MANHOLE RISER JOINTS, INCLUDING THE JOINT AT THE CONE, SHALL BE SEALED ON THE OUTSIDE BY AN APPROVED JOINT WRAP. THE WRAP SHALL BE IN ACCORDANCE WITH FAYPWC SPECIFICATIONS.
16. MANHOLE BOOT FOR 4-INCH LATERALS, SHOULD IT BE NECESSARY TO INSTALL A 4-INCH LATERAL INTO A MANHOLE, THE RUBBER BOOT THAT THE LATERAL IS INSERTED INTO SHALL BE SECURELY FASTENED TO THE CORE HOLE BY UTILIZING A STAINLESS STEEL BAND THAT IS TIGHTENED USING A JACK OR A TORQUE WRENCH (DIRECT DRIVE). BOTH STANDARD SIZE AND STEP DOWN BOOTS ARE ALLOWED. THE TORQUE WRENCH SHALL BE SUPPLIED BY THE MANUFACTURER. NO OTHER TYPE BANDS OR METHOD OF SECURING THE BOOT TO THE MANHOLE SHALL BE ACCEPTED.

    FOR FOUR (4) INCH SDR 26 LATERALS, THE PIPE OUTSIDE DIAMETER RANGE OF THE BOOT SHALL BE 3.5-INCHES TO 4.25-INCHES.

    FOR FOUR (4) INCH DUCTILE IRON LATERALS, THE PIPE OUTSIDE DIAMETER RANGE OF THE BOOT SHALL EITHER BE AS FOR VC OR 4.25-INCHES TO 4.81-INCHES.

    IN ALL CASES, THE BOOT SHALL BE TIGHTENED ON THE LATERAL BY MEANS OF A SINGLE STAINLESS STEEL PIPE CLAMP.

    THE LATERAL INVERT SHALL BE AT THE TOP O F THE SHELF.
17. NO MORE THAN 4, FOUR-INCH LATERALS OR 3, SIX-INCH LATERALS SHALL ENTER A 4' DIAMETER TERMINAL MANHOLE. NO MORE THAN 2 LATERALS (REGARDLESS OF SIZE) SHALL ENTER ALL OTHER 4' DIAMETER MANHOLES. ALL LATERALS SHALL HAVE AN INDIVIDUAL TROUGH. 5' DIAMETER MANHOLES SHALL BE USED IF THE ABOVE CONDITIONS ARE NOT MET.
18. NO MORE THAN 5 LATERALS SHALL ENTER A 5' DIAMETER MANHOLE.
19. USE OF TEE-WYES ON LATERALS IS NOT ALLOWED.
20. ALL MANHOLES SHALL BE VACUUM TESTED IN ACCORDANCE WITH FAYPWC STANDARDS.

STANDARD MANHOLE			FAYETTEVILLE PUBLIC WORKS COMMISSION FAYETTEVILLE, N.C.
SHEET NO. 2 OF 2	DWG. NO. S.2	DWG. BY: FAYPWC	WATER RESOURCES ENGINEERING DEPARTMENT
	DATE: JAN. 01, 2024	APPROVED BY: M.M.M.	

NO.	DATE	REVISION
1	07/13	REVISED NOTES 9, 10, 11, 15; CONVERTED TO S.2 SHEET 2 OF 2
2	01/01/19	REVISED NOTES 10, 18
3	01/01/24	REVISED NOTES 5, 7, 16.

S2-STANDARD-MANHOLE.dwg

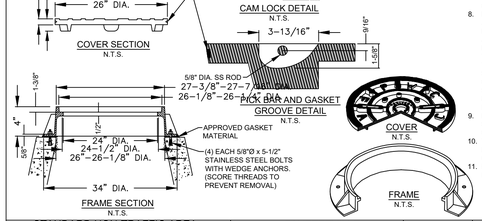

NOTES:
1. MANHOLE FRAME AND COVER TO BE MADE OF GRAY CAST IRON CONFORMING TO ASTM SPEC. A48-83, CLASS 35, MANUFACTURED BY SAME MANUFACTURER. ALL CASTINGS SHALL CONFORM TO THE SHAPE AND DIMENSIONS SHOWN. ALL CASTINGS SHALL BE CLEAN AND FREE FROM DEFECTS.
2. CASTINGS SHALL BE UNPAINTED AND SHALL HAVE THE LETTERS "PWC-FAY-NC" AND "SANITARY SEWER" CAST INTO COVER. LETTERS SHALL BE RAISED AND CLEARLY VISIBLE.
3. MANHOLE RING AND COVER SHALL WITHSTAND H-20 VEHICULAR TRAFFIC.
4. MINIMUM AVERAGE WEIGHT: PLUS OR MINUS 5% RING 155LBS., COVER 160LBS., UNIT 315LBS.
5. PERFORATED COVERS WILL NOT BE ALLOWED.
6. SUPPLY SOCKET FOR TURNING CAM LOCK MECHANISM. ONE SOCKET PER PROJECT.
7. USE OF GRADE RINGS ARE NOT ALLOWED, UNLESS APPROVED BY THE FAYPWC PROJECT COORDINATOR. FOR MANHOLES OUTSIDE OF YARD OR LANDSCAPE AREAS, THE USE OF GRADE RINGS ARE NOT ALLOWED.
8. FOR MANHOLES IN YARD OR LANDSCAPED AREAS, THE RING AND COVER SHALL BE SET TO FINISHED GRADE. THE USE OF GRADE RINGS ARE ALLOWED TO SET THE MANHOLE TO FINISHED GRADE. FOR GRADE RINGS 4" OR LESS, THE RING AND COVER SHALL BE ANCHORED TO THE CONE USING 5/8" DIAMETER STAINLESS STEEL BOLTS WITH WEDGE ANCHORS. FOR GRADE RINGS OVER 4", THE RING AND COVER SHALL BE ANCHORED TO THE GRADE RING, USING 5/8" DIAMETER x 5-1/2" STAINLESS STEEL BOLTS WITH WEDGE ANCHORS.
9. FOR OUTFALL AREAS, THE RING AND COVER SHALL BE SET A MINIMUM OF 18" ABOVE FINISHED GRADE, UNLESS OTHERWISE APPROVED.
10. THIS DETAIL IS TO BE USED ON ALL MANHOLES LOCATED OUTSIDE OF PAVED AREAS, UNLESS OTHERWISE APPROVED.
11. REFER TO FAYPWC STANDARD DETAIL S.17 FOR INSTALLATION OF VENT STACK.

STANDARD NON-TRAFFIC AREA MANHOLE RING AND COVER WITH WIPER GASKET AND CAM LOCK N.T.S.			FAYETTEVILLE PUBLIC WORKS COMMISSION FAYETTEVILLE, N.C.
SHEET NO. 1 OF 1	DWG. NO. S.6	DWG. BY: FAYPWC	WATER RESOURCES ENGINEERING DEPARTMENT
	DATE: JAN. 01, 2024	APPROVED BY: M.M.M.	

NO.	DATE	REVISION
1	07/09	REVISED NOTES ON FRAME SECTION/REVISED NOTE 3
2	07/17	ADDED NOTE ON WEDGE CAM LOCKS
3	01/18	UPDATED NOTES 7 AND 8

S6-RING-COVER.dwg

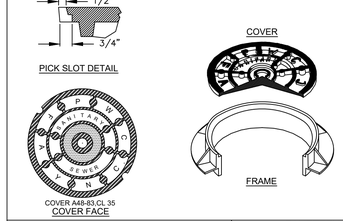

NOTES:
1. DETAIL TO BE USED IN PAVED AREAS ONLY. ALL OTHER MANHOLES SHALL BE IN ACCORDANCE WITH DETAIL S.6, UNLESS OTHERWISE APPROVED.
2. MANHOLE FRAME AND COVER SHALL BE MADE OF GRAY CAST IRON CONFORMING TO ASTM SPEC. A48-83 CL 30/35 RESPECTIVELY, MANUFACTURED BY SAME MANUFACTURER. ALL CASTINGS SHALL CONFORM TO THE SHAPE AND DIMENSIONS SHOWN. THEY SHALL BE CLEAN AND PERFECT, WITHOUT BLOW OR SAND HOLES OR DEFECTS OF ANY KIND, TENDING TO IMPAIR THEIR STRENGTH. NO PLUGGING OR STOPPING OF DEFECTIVE HOLES WILL BE PERMITTED.
3. CASTINGS SHALL BE UNPAINTED AND SHALL HAVE THE LETTERS "PWC-FAY-NC" AND "SANITARY SEWER" CAST INTO COVER. LETTERS SHALL BE RAISED AND CLEARLY VISIBLE.
4. MANHOLE RING AND COVER SHALL WITHSTAND H-20 VEHICULAR TRAFFIC. ROCKING COVERS SHALL NOT BE ACCEPTABLE.
5. MINIMUM AVERAGE WEIGHT: PLUS OR MINUS 5% RING 175LBS., COVER 135LBS, UNIT 310LBS.
6. PERFORATED COVERS WILL NOT BE ALLOWED.

STANDARD TRAFFIC AREA MANHOLE RING AND COVER N.T.S.			FAYETTEVILLE PUBLIC WORKS COMMISSION FAYETTEVILLE, N.C.
SHEET NO. 1 OF 1	DWG. NO. S.7	DWG. BY: FAYPWC	WATER RESOURCES ENGINEERING DEPARTMENT
	DATE: JAN. 01, 2024	APPROVED BY: M.M.M.	

NO.	DATE	REVISION
1	01/05	CHANGED NON TRAFFIC DETAIL
2	07/06	ADDED NOTE ON CONCRETE COLLAR
3	02/07	REMOVED NON TRAFFIC AREA AND REVISED NOTES
4	07/08	REVISED ASPHALT THICKNESS

S7-RING-COVER.dwg

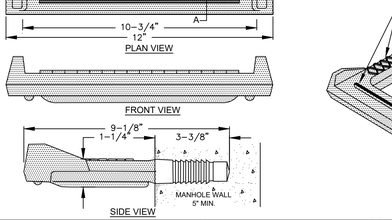

NOTES:
1. COPOLYMER POLYPROPYLENE PLASTIC STEP SHALL BE PLACED 16" OC IN ALL STRUCTURES 5' DEPTH OR GREATER.
2. STEPS SHALL BE INSTALLED BY MANUFACTURER AND SHALL BE ALIGNED OVER STRUCTURE INVERT OUT.
3. DIMENSIONS SHOWN ARE TO CONVEY THE DESIRED SIZE OF THE STEP AND CONSTRUCTION MAY BE ACCEPTABLE PROVIDED MATERIAL SUBMITTAL IS APPROVED BY FAYPWC.
4. MATERIALS OF CONSTRUCTION AND METHOD OF INSTALLATION SHALL BE IN ACCORDANCE WITH OSHA STANDARDS AND ASTM C-478.

STRUCTURE STEP N.T.S.			FAYETTEVILLE PUBLIC WORKS COMMISSION FAYETTEVILLE, N.C.
SHEET NO. 1 OF 1	DWG. NO. S.8	DWG. BY: FAYPWC	WATER RESOURCES ENGINEERING DEPARTMENT
	DATE: JAN. 01, 2024	APPROVED BY: M.M.M.	

NO.	DATE	REVISION

S8-STEP.dwg

SEWER LATERAL (4-INCH AND 6-INCH) N.T.S.			FAYETTEVILLE PUBLIC WORKS COMMISSION FAYETTEVILLE, N.C.
SHEET NO. 1 OF 1	DWG. NO. S.10	DWG. BY: FAYPWC	WATER RESOURCES ENGINEERING DEPARTMENT
	DATE: JAN. 01, 2024	APPROVED BY: M.M.M.	

NO.	DATE	REVISION
2	01/14	ADDED TAILPIECE, NOTES
3	01/15	REVISED NOTES RE: TAILPIECE
4	07/18	REVISED NOTE RE: LATERAL DEPTH

S10-RESSLAT.dwg

SEWER LATERAL NOTES

1. HOLE IN SANITARY SEWER MAIN MUST BE CUT WITH SHELL CUTTER NO HAMMER TAPS ALLOWED.
2. LATERAL SHALL CONFORM TO ASTM SPECS. D-3034 SDR-26 UNLESS OTHERWISE INDICATED AS DI.
3. ALL PIPE AND FITTINGS SHALL BE 4" OR 6" UNLESS OTHERWISE SPECIFIED.
4. ALL DI PIPE SHALL HAVE AN INTERIOR LINING OF CERAMIC EPOXY (PROTECTO 401). THE ENTIRE DI LATERAL SHALL BE COMPRISED OF DI PIPE AND MECHANICAL JOINT FITTINGS.
5. ALL CONNECTIONS SHALL HAVE RUBBER GASKET SEALS INSTALLED.
6. SANITARY SEWER LATERAL CLEANOUT STACK SHALL BE LOCATED 18" FROM WATER LATERAL LOCK VALVE WHEN IN THE SAME DITCH.
7. INSTALLATION OTHER THAN AS SHOWN MUST BE APPROVED BY THE FAYPWC.
8. CONNECTIONS TO THE TOP OF MAIN SHALL NOT BE ALLOWED, UNLESS OTHERWISE APPROVED BY THE FAYPWC PROJECT COORDINATOR.
9. THE DESIGN ENGINEER SHALL DETERMINE THE SLOPE AND DEPTH OF THE LATERAL BASED ON THE TOPOGRAPHY OF THE LOT.
10. LATERAL SHALL CONFORM TO 2% MINIMUM SLOPE FOR 4" OR 1% MINIMUM SLOPE FOR 6". THE MAXIMUM LENGTH OF A SEWER LATERAL SHALL BE 60 FEET, UNLESS OTHERWISE APPROVED BY FAYPWC.
11. SEE INTERIOR DROP STRUCTURE OR SLIDE, MORTAR SLIDE AND SHELF DETAIL FOR VERTICAL DROPS OF MAINS AND LATERALS.
12. LATERALS LESS THAN 3' IN DEPTH OR GREATER THAN 20' DEPTH SHALL UTILIZE DUCTILE IRON PIPE AND FITTINGS WITH CERAMIC EPOXY (PROTECTO 401), OR WHEN SEPARATION REQUIREMENTS CANNOT BE MET.
13. ENTIRE SEWER LATERAL ASSEMBLY SHALL BE AIR TESTED CONCURRENTLY WITH SEWER MAIN.
14. INDIVIDUAL LATERALS SHALL BE CLEANED AND FLUSHED PRIOR TO FLUSHING SANITARY SEWER MAINS.
15. LATERAL SHALL NOT BE BACK-FILLED UNTIL INSPECTED BY THE FAYPWC PROJECT COORDINATOR.
16. WYE CONNECTIONS SHALL NOT BE USED TO TIE LATERALS INTO A MANHOLE.
17. IF BENDS ARE APPROVED BY THE PROJECT COORDINATOR, STONE BEDDING IS REQUIRED TO BE INSTALLED FROM UNDISTURBED (SEE DETAIL S.12) SOIL TO BOTTOM OF BEND.
18. PVC COMBINATION SHALL BE A MOLDED WYE AND BEND, GASKETED, SDR-26, AS MANUFACTURED BY HARCO, GPK, OR APPROVED EQUAL.
19. NO MORE THAN 4, FOUR-INCH LATERALS OR 3, SIX-INCH LATERALS SHALL ENTER A 4' DIAMETER TERMINAL MANHOLE. NO MORE THAN 2 LATERALS (REGARDLESS OF SIZE) SHALL ENTER ALL OTHER 4' DIAMETER MANHOLES. ALL LATERALS SHALL HAVE AN INDIVIDUAL TROUGH. 5' DIAMETER MANHOLES SHALL BE USED IF THE ABOVE CONDITIONS ARE NOT MET.
20. ALL LATERALS (4" AND 6") SHALL UTILIZE A 4" RISER (STACK).
21. REFER TO DETAIL S.12 FOR SEPARATION REQUIREMENTS.
22. FOR SINGLE FAMILY RESIDENTIAL LOTS, CLEANOUT SHALL BE LOCATED 18" FROM RIGHT-OF-WAY OR EASEMENT. FOR ALL NON-SINGLE FAMILY LOTS, CLEANOUT SHALL BE NO CLOSER THAN 10' TO FRONT OF BUILDING, UNLESS OTHERWISE APPROVED BY FAYPWC.

THE FOLLOWING TABLE SUMMARIZES THE MATERIALS TO BE UTILIZED FOR SEWER MAIN TO LATERAL CONNECTIONS:

	PVC Main	DI Main
DI Lateral	DI fitting or approved saddle	MJ fitting or approved saddle
PVC Lateral	PVC fitting or approved saddle	MJ fitting with transition gasket or approved saddle

NOTE: REFER TO FAYPWC TECHNIC

Docusign Envelope ID: DA960C4E-7E29-4D1D-B64E-80E212A2C3BA

NOTES:
1. THE SELECT BEDDING MATERIAL SHALL BE WELL GRADED CRUSHED ROCK (NO. 5 OR NO. 57 STONE) FOR THE FULL WIDTH OF THE TRENCH.
2. SELECT BEDDING MATERIAL SHALL EXTEND TO UNDISTURBED TRENCH WALLS.
3. SELECT BEDDING MATERIAL SHALL BE PROPERLY PLACED TO THE SPRING LINE OF THE PIPE FOR ITS ENTIRE LENGTH.
4. SUITABLE SOIL BEDDING IS DEFINED AS "NATIVE" SOIL EXCAVATED FROM THE TRENCH, FREE OF ROCKS, FOREIGN MATERIAL, AND FROZEN EARTH.
5. SUITABLE BEDDING MATERIAL SHALL EXTEND TO UNDISTURBED TRENCH WALLS.
6. IF GROUND CONDITIONS WARRANT, IT MAY BE NECESSARY TO BED DUCTILE IRON FORCE MAINS IN SELECT BEDDING MATERIAL (NO. 5 OR NO. 57 STONE) TO THE SPRINGLINE OF THE PIPE. SUCH INSTALLATION SHALL BE AS DIRECTED BY THE FAYPWC PROJECT COORDINATOR.

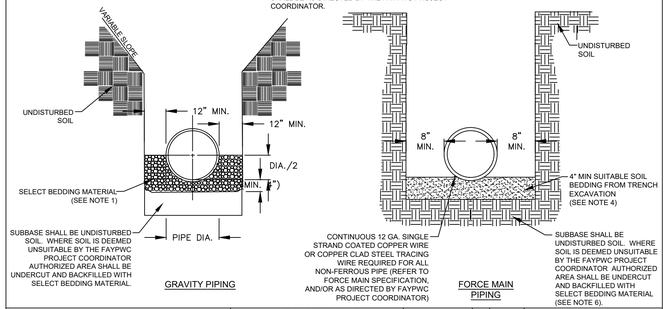

GRAVITY PIPING

FORCE MAIN PIPING

SEWER BEDDING N.T.S.			FAYETTEVILLE PUBLIC WORKS COMMISSION FAYETTEVILLE, N.C.	PWC	NO.	DATE	REVISION
					1	01/01/05	REVISED NOTES
SHEET NO. 1 OF 1	DWG. NO. S.13	DWG. BY: FAYPWC	WATER RESOURCES ENGINEERING DEPARTMENT		2	01/01/16	REVISED NOTES
	DATE: JAN. 01, 2024	APPROVED BY: M.M.M.					

S13-SEWER-BEDDING.dwg

NOTES:
1. SANITARY SEWER REPAIR SHALL BE APPROVED BY FAYPWC PRIOR TO MAKING THE REPAIR. IF THE REPAIR IS WITHIN 20' OF AN EXISTING MANHOLE, THE CONTRACTOR SHALL BE REQUIRED TO REMOVE AND RELAY PIPE TO NEAREST MANHOLE, UNLESS OTHERWISE DIRECTED BY FAYPWC.
2. ALL MATERIALS OF CONSTRUCTION SHALL BE IN ACCORDANCE WITH THE STANDARDS AND SPECIFICATIONS OF THE FAYETTEVILLE PUBLIC WORKS COMMISSION.
3. CONTRACTOR SHALL PROVIDE ALL NECESSARY PUMPS, HEADER PIPE, PUMPING EQUIPMENT, ETC. PRIOR TO BEGINNING CONSTRUCTION. DUPLICATE SEWAGE HANDLING PUMPS, PIPING, ETC. SHALL BE ON-SITE AND AVAILABLE FOR IMMEDIATE USE SHOULD PRIMARY PUMP OR FORCE MAIN FAIL. INSURE PUMPS, HEADER PIPING, ETC. ARE PROPERLY SIZED AND OPERATIONAL BEFORE BEGINNING WORK.
4. PIPE REPAIR SHALL EXHIBIT STRAIGHT HORIZONTAL ALIGNMENT AND INVERT SHALL BE THE SAME AS THE EXISTING PIPE SLOPE. DEFLECTIONS OF HORIZONTAL AND VERTICAL ALIGNMENT ARE NOT ACCEPTABLE.
5. PIPE SHALL BE BACKFILLED AND COMPACTED IN ACCORDANCE WITH FAYPWC STANDARD SPECIFICATION.
6. REPLACEMENT PIPE SHALL BE PROPERLY BEDDED IN ACCORDANCE WITH FAYPWC STANDARD DETAIL S.13.
7. THERE SHALL BE NO MORE THAN 1/4" SPACE BETWEEN THE EXISTING SEWER MAIN AND THE REPLACEMENT PIPE AT EACH END.
8. DAMAGED SECTION SHALL BE CUT OUT WITHOUT DAMAGING THE PIPE TO REMAIN.
9. DI SEWER PIPE AND FITTINGS SHALL HAVE AN INTERIOR COATING OF PROTECTO 401 OR APPROVED EQUAL.
10. DI PIPE SHALL BE UTILIZED WHEN STATE MINIMUM SEPARATION REQUIREMENTS CANNOT BE MET OR AS DIRECTED BY FAYPWC.
11. PIPE REPAIRS ON MATERIALS OTHER THAN SHOWN, SHALL BE AS DIRECTED BY FAYPWC.
12. THE MINIMUM LENGTH OF REPAIR SHALL BE 5 FEET, UNLESS OTHERWISE DIRECTED BY FAYPWC.

GRAVITY SANITARY SEWER PIPE REPAIR			FAYETTEVILLE PUBLIC WORKS COMMISSION FAYETTEVILLE, N.C.	PWC	NO.	DATE	REVISION
					1	01/05	REVISED REPLACEMENT PIPE
SHEET NO. 1 OF 3	DWG. NO. S.15	DWG. BY: FAYPWC	WATER RESOURCES ENGINEERING DEPARTMENT		2	07/11	REVISED NOTES
	DATE: JAN. 01, 2024	APPROVED BY: M.M.M.					

S15-VCP-REPAIR.dwg

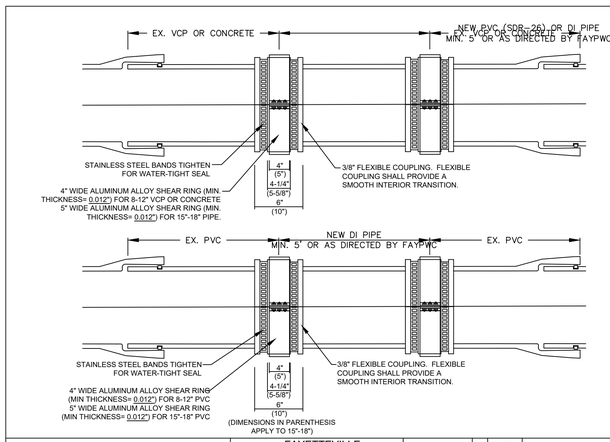

GRAVITY SANITARY SEWER PIPE REPAIR N.T.S.			FAYETTEVILLE PUBLIC WORKS COMMISSION FAYETTEVILLE, N.C.	PWC	NO.	DATE	REVISION
					1	01/05	REVISED REPLACEMENT PIPE
SHEET NO. 2 OF 3	DWG. NO. S.15	DWG. BY: FAYPWC	WATER RESOURCES ENGINEERING DEPARTMENT		2	07/11	REVISED NOTES
	DATE: JAN. 01, 2024	APPROVED BY: M.M.M.					

S15-VCP-REPAIR.dwg

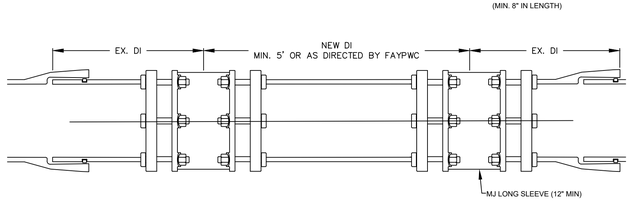

GRAVITY SANITARY SEWER PIPE REPAIR N.T.S.			FAYETTEVILLE PUBLIC WORKS COMMISSION FAYETTEVILLE, N.C.	PWC	NO.	DATE	REVISION
					1	01/05	REVISED REPLACEMENT PIPE
SHEET NO. 3 OF 3	DWG. NO. S.15	DWG. BY: FAYPWC	WATER RESOURCES ENGINEERING DEPARTMENT		2	07/11	REVISED NOTES, REPAIRS
	DATE: JAN. 01, 2024	APPROVED BY: M.M.M.					

S15-VCP-REPAIR.dwg

PWC SANITARY SEWER DETAILS

SHEET NUMBER 31 OF 45

PLAN TYPE: 100% PLANS

Kimley»Horn
© 2024 KIMLEY-HORN AND ASSOCIATES, INC.
421 FAYETTEVILLE STREET
SUITE 600
RALEIGH, NC 27601
NC LICENSE F-0102

FAYETTEVILLE PUBLIC SERVICES
ENGINEERING DIVISION
ENGINEERING & INFRASTRUCTURE DEPARTMENT
433 HAY STREET FAYETTEVILLE, NC 28301

NORTH CAROLINA PROFESSIONAL ENGINEER SEAL 045249 NATHANIEL L. HARRIS
DocuSigned by: 0AFE0815D38840D...
7/14/2025
DATE

ISSUED FOR CONSTRUCTION

REV. #	DESCRIPTION	REV.BY	DATE

REVISIONS

DRAWN : JNB
DESIGN : NLH
CHECK : NDR
APPROVED : NLH
PROJECT NAME : TRYON DRAINAGE
SCALE : NOT TO SCALE
DATE : APRIL 2024

PROJECT NO. KH 011017025
SUB-LEDGER NO.

Plotted By:Anderson, Nolen Sheet Set:Tryon Drainage UC Layout:31 PWC SANITARY SEWER DETAILS July 14, 2025 09:42:59am K:\RAL_Roadway\011017025_Tryon_Drainage\Utilities\UC\Plan Sheets\UTILITY PLANS.dwg

Docusign Envelope ID: DA960C4E-7E29-4D1D-B64E-80E212A2C3BA

1.00 DOCUMENTS AND LIMITATIONS

1.01 THESE STRUCTURAL DOCUMENTS, TOGETHER WITH THE CONCEPTS AND DESIGNS PRESENTED HEREIN, AS AN INSTRUMENT OF SERVICE, ARE INTENDED ONLY FOR THE SPECIFIC PURPOSE AND CLIENT FOR WHICH IT WAS PREPARED. REUSE OF AND IMPROPER RELIANCE ON THIS DOCUMENT WITHOUT WRITTEN AUTHORIZATION AND ADAPTATION BY KIMLEY-HORN AND ASSOCIATES, INC. SHALL BE WITHOUT LIABILITY TO KIMLEY-HORN AND ASSOCIATES, INC.

1.02 1.03 ALL NON-STRUCTURAL ELEMENTS INDICATED ON THE STRUCTURAL DRAWINGS HAVE BEEN SHOWN IN GENERAL TO THE RELATIONSHIP TO THE STRUCTURAL ELEMENTS ONLY. ACCORDINGLY, THEY SHALL NOT BE ASSUMED TO BE ACCURATE AND REFERENCE MUST BE MADE TO THE APPROPRIATE CONSULTANT(S) PLANS AND SPECIFICATIONS.

1.04 IT SHALL BE THE RESPONSIBILITY OF THE CONTRACTOR TO COORDINATE THE LOCATION OF EMBEDDED ITEMS, SLEEVES, ANCHORS, AND PENETRATIONS AS REQUIRED AND/OR FURNISHED BY THE OTHER TRADES.

2.00 STATEMENT OF SPECIAL INSPECTION

2.01 SPECIAL INSPECTIONS SHALL BE PROVIDED IN COMPLIANCE WITH THE STATEMENT OF SPECIAL INSPECTIONS.

2.02 OWNER WILL ENGAGE A SPECIAL INSPECTOR AND QUALIFIED TESTING AND INSPECTING AGENCY TO PERFORM FIELD TESTS AND INSPECTIONS AND PREPARE TEST REPORTS.

2.03 SPECIAL INSPECTIONS ARE REQUIRED FOR SOILS AND CONCRETE RETAINING WALLS. CONTRACTOR SHALL NOTIFY SPECIAL INSPECTOR AND TESTING AGENCY 48 HOURS IN ADVANCE OF ITEMS REQUIRED FOR SPECIAL INSPECTION.

2.04 ALL SPECIAL INSPECTION MONTHLY REPORTS SHALL BE SIGNED AND SEALED BY AN ENGINEER LICENSED IN NORTH CAROLINA, WHO HAS RESPONSIBLE CHARGE OF THE SPECIAL INSPECTIONS PROGRAM.

2.05 A SPECIAL INSPECTIONS MEETING SHALL BE HELD ON SITE WITH DESIGNER, CONSTRUCTION MANAGER, INDEPENDENT TESTING AGENCY, AND SPECIAL INSPECTOR TO CLARIFY ALL SPECIAL INSPECTION REQUIREMENTS PRIOR TO BEGINNING WORK.

3.00 CONSTRUCTION SAFETY

3.01 THE CONTRACTOR IS SOLELY RESPONSIBLE FOR INITIATING, MAINTAINING, AND SUPERVISING ALL SAFETY PRECAUTIONS AND PROGRAMS IN CONNECTION WITH THE WORK ON THE PROJECT. THE CONTRACTOR SHALL TAKE ALL NECESSARY PRECAUTIONS FOR THE SAFETY OF THE PERSONS INVOLVED AND PROTECT THEM AGAINST INJURY. LIKEWISE, THE CONTRACTOR SHALL PROTECT ALL ADJACENT PROPERTY AGAINST DAMAGE OR LOSS.

3.02 THE CONTRACTOR SHALL COMPLY WITH ALL APPLICABLE LAWS, ORDINANCES, RULES, REGULATIONS, AND ORDERS OF ANY PUBLIC BODY HAVING JURISDICTION FOR THE SAFETY OF PERSONS OR PROPERTY.

3.03 THE CONTRACTOR'S DUTIES AND RESPONSIBILITIES FOR THE SAFETY AND PROTECTION OF THE WORK SHALL CONTINUE UNTIL SUCH TIME AS THE WORK IS SATISFACTORILY COMPLETED, AND THE ENGINEER HAS ISSUED A NOTICE TO THAT EFFECT TO THE OWNER AND THE CONTRACTOR.

3.04 THE CONTRACTOR SHALL BE RESPONSIBLE FOR ALL TEMPORARY CONDITIONS CREATED DURING THE SCOPE OF WORK AND SHALL TAKE NECESSARY PRECAUTIONS TO STABILIZE THE STRUCTURE AND OPEN EXCAVATIONS WHEN NOT IN THE COMPLETED STATE.

3.05 TEMPORARY CONSTRUCTION PEDESTRIAN AND VEHICULAR BARRICADES ARE TO BE PROVIDED BY THE CONTRACTOR. THE CONTRACTOR MUST PROVIDE FENCING AND BARRIERS AS REQUIRED TO COMPLETE THE WORK AND SAFEGUARD THE PUBLIC.

4.00 FOUNDATIONS, WINGWALLS, AND GEOTECHNICAL NOTES

4.01 FOUNDATION AND RETAINING WALL DESIGN ARE BASED ON GEOTECHNICAL ENGINEERING INFORMATION PROVIDED BY FROEHLING & ROBERTSON, INC. IN THE REPORT DATED JULY 15, 2022 AND FEBRUARY 13, 2025. CONTRACTOR SHALL REFER TO ALL RECOMMENDATIONS INCLUDED.

4.02 EXCESSIVE COMPACTION NEAR THE WALL(S) MAY CAUSE DAMAGE TO THE WALLS; IT IS RECOMMENDED THAT LOW GROUND PRESSURE EQUIPMENT (SUCH AS SMALL, WALK-BEHIND ROLLERS) BE UTILIZED TO COMPACT MATERIAL TO A DISTANCE OF AT LEAST 8 TO 10 FEET BEHIND THE WALLS.

4.03 IT IS RECOMMENDED THAT THE HEADWALL AND WINGWALL FOUNDATIONS BEARING GRADES BE OBSERVED BY A QUALIFIED GEOTECHNICAL ENGINEER OR HIS REPRESENTATIVE. IN ADDITION, HAND AUGERS AND DYNAMIC CONE PENETROMETER (DCP) TESTING SHOULD BE PERFORMED TO VERIFY THE CONSISTENCY OF THE BEARING GRADE AND UNDERLYING SOILS. THE PURPOSE OF THE ENGINEERING OBSERVATION WOULD BE TO DETERMINE THAT THE FOUNDATIONS BEAR ON SUITABLE AND STABLE SOILS AND THE UNSUITABLE, LOOSE MATERIALS ARE UNDERCUT AND BACKFILLED APPROPRIATELY.

4.04 GROUNDWATER WAS ENCOUNTERED IN THE BORINGS AT DEPTHS RANGING FROM APPROXIMATELY 5.9 TO 7.5 FEET BELOW THE EXISTING GROUND SURFACE. ALSO, WET AND/OR SATURATED SOIL CONDITIONS WERE ENCOUNTERED IN THE BORINGS TYPICALLY AT DEPTHS RANGING FROM 2 TO 6.5 FEET BELOW THE EXISTING GROUND SURFACE. BASED ON PROPOSED CULVERT INVERT ELEVATIONS, GROUNDWATER WILL LIKELY BE ENCOUNTERED AT AND/OR 1-4 FEET ABOVE THE INVERTS. AS SUCH, IT SHOULD BE EXPECTED THAT GROUNDWATER WILL LIKELY BE ENCOUNTERED DURING CONSTRUCTION AND DEWATERING WILL LIKELY BE REQUIRED. AS SUCH, EXCAVATION DEWATERING WILL BE REQUIRED IN ORDER TO MAINTAIN A DRAINED, STABLE EXCAVATION AND TO PREVENT SOFTENING/LOOSENING OF THE EXCAVATION SUBGRADE. THE GROUNDWATER SHOULD BE LOWERED TO A DEPTH OF AT LEAST 3 TO 4 FEET BELOW THE BOTTOM OF THE EXCAVATION AND SHOULD BE LOWERED PRIOR TO REMOVAL OF THE FINAL 3 TO 4 FEET OF OVERBURDEN. DEPENDING UPON THE PREVAILING WEATHER CONDITIONS DURING CONSTRUCTION AND FLOW IN THE CHANNEL, PUMPING FROM SUMP PITS MAY BE SUFFICIENT TO MAINTAIN A DRAINED EXCAVATION. HOWEVER DURING PERIODS OF INCLEMENT WEATHER, SUMP PITS AND PUMPING MAY NOT BE SUFFICIENT TO CONTROL BOTH GROUNDWATER AND SURFACE WATER, AND MORE EXTENSIVE DRAINAGE/DEWATERING MEASURES MAY BE REQUIRED. THE METHOD OF SURFACE WATER AND GROUNDWATER CONTROL SHOULD BE DETERMINED AND DESIGNED BY THE CONTRACTOR, BUT MAY REQUIRE WELL POINTS, CREEK DIVERSION, COFFER DAMS, SHEET PILING, OR OTHER MEANS.

4.05 IT SHOULD BE NOTED THAT IF GROUNDWATER LEVELS ARE NOT EFFECTIVELY MAINTAINED BELOW THE BASE OF THE EXCAVATION DURING CONSTRUCTION, UNSTABLE AND LOOSENED/SOFTENED SUBGRADE CONDITIONS COULD DEVELOP, WHICH MAY CAUSE EXCESSIVE SETTLEMENTS TO DEVELOP BENEATH THE COMPLETED STRUCTURE OR REQUIRE ADDITIONAL SUBGRADE REPAIR (E.G., DENSIFICATION, UNDERCUTTING & REPLACEMENT WITH WASHED STONE, ETC.). THEREFORE, EFFORTS SHOULD BE INCORPORATED IN THE CONSTRUCTION SEQUENCE TO PROPERLY CONTROL GROUNDWATER LEVELS DURING CONSTRUCTION. ADDITIONALLY, IT IS RECOMMENDED THAT ONLY EXCAVATION CONTRACTORS EXPERIENCED IN SIMILAR EXCAVATIONS AND GROUNDWATER CONTROL SHOULD BE ALLOWED TO PERFORM THIS WORK.

4.06 DUE TO THE LIMITED CONSTRUCTION AREA AVAILABLE WITHIN THE EASEMENT FOR THE EXISTING CULVERT, WE ANTICIPATE THE EXCAVATIONS MAY NOT BE ABLE TO BE SUFFICIENTLY SLOPED AND WILL REQUIRE TEMPORARY SHORING. TRENCH BOXES OR INTERNALLY-BRACED EXCAVATIONS ARE ANTICIPATED; HOWEVER, THE TYPE OF EXCAVATION STABILIZATION OR SHORING SYSTEM USED SHALL BE SELECTED AND DESIGNED BY THE CONTRACTOR.

4.07 MASS EXCAVATIONS AND OTHER EXCAVATIONS REQUIRED FOR CONSTRUCTION OF THIS PROJECT SHOULD BE PERFORMED IN ACCORDANCE WITH THE UNITED STATES DEPARTMENT OF LABOR, OCCUPATIONAL SAFETY AND HEALTH ADMINISTRATION (OSHA) GUIDELINES (29 CFR 1926, SUBPART P, EXCAVATIONS), OR OTHER APPLICABLE JURISDICTIONAL CODES FOR PERMISSIBLE TEMPORARY SIDE-SLOPE RATIOS AND/OR SHORING REQUIREMENTS. THE OSHA GUIDELINES REQUIRE DAILY INSPECTIONS OF EXCAVATIONS, ADJACENT AREAS AND PROTECTIVE SYSTEMS BY A "COMPETENT PERSON" FOR EVIDENCE OF SITUATIONS THAT COULD RESULT IN CAVE-INS, INDICATIONS OF FAILURE OF A PROTECTIVE SYSTEM, OR OTHER HAZARDOUS CONDITIONS. ALL EXCAVATED SOILS, EQUIPMENT, BUILDING SUPPLIES, ETC., SHOULD BE PLACED AWAY FROM THE EDGES OF EXCAVATIONS AT A DISTANCE EQUALING OR EXCEEDING THE DEPTH OF THE EXCAVATION. F&R CAUTIONS THAT THE ACTUAL EXCAVATION SLOPES WILL NEED TO BE EVALUATED FREQUENTLY EACH DAY BY THE "COMPETENT PERSON" AND FLATTER SLOPES OR THE USE OF SHORING MAY BE REQUIRED TO MAINTAIN A SAFE EXCAVATION DEPENDING UPON EXCAVATION-SPECIFIC CIRCUMSTANCES. THE CONTRACTOR IS RESPONSIBLE FOR PROVIDING THE "COMPETENT PERSON" AND ALL ASPECTS OF SITE EXCAVATION SAFETY. F&R CAN EVALUATE SPECIFIC EXCAVATION SLOPE SITUATIONS IF WE ARE INFORMED AND REQUESTED BY THE OWNER, DESIGNER, OR CONTRACTOR'S "COMPETENT PERSON".

4.08 THE IN-SITU SOILS UNDER THE WINGWALLS SHALL BE UNDERCUT TO DEPTHS OF 2-4 FEET BELOW THE BEARING GRADE AND REPLACED WITH NO. 57 WASHED STONE UP TO THE PLANNED BEARING GRADE AND ENCASED WITH A GEOTEXTILE FILTER FABRIC. THE WASHED STONE THICKNESS SHOULD EXCEED TWO FEET BEFORE THE SURFACE OF THE WASHED STONE IS REQUIRED TO BE DENSIFIED WITH A HEAVY VIBRATORY PLATE COMPACTOR TO THE SATISFACTION OF THE GEOTECHNICAL ENGINEER OR THEIR REPRESENTATIVE.

4.09 RETAINING WALL DESIGN PARAMETERS:

DESIGN PARAMETER	TYPE OF BACKFILL	DESIGN VALUE	LATERAL EARTH PRESSURE COEFFICIENT
SOLID UNIT WEIGHT		120 PCF	
EQUIVALENT FLUID PRESSURE (ACTIVE CONDITION, CANTILEVERED WALL)	SOIL	40 PSF/FT	0.33
EQUIVALENT FLUID PRESSURE (PASSIVE CONDITION, CANTILEVERED WALL)	SOIL	150 PSF/FT	1.25
NET ALLOWABLE BEARING PRESSURE		2,000 PSF	
ULTIMATE COEFFICIENT OF SLIDING FRICTION		0.25	

5.00 DESIGN LOADS

5.01 AASHTO LRFD BRIDGE DESIGN MANUAL, 9TH EDITION

5.02 LOADING:
A. DEAD: SELF-WEIGHT
B. LIVE: 250 PSF CONSTRUCTION SURCHARGE LOADING
C. WIND: PER AASHTO

6.00 REINFORCED CONCRETE (CAST-IN-PLACE)

6.01 READY-MIX CONCRETE WORK SHALL CONFORM TO ASTM C94.

6.02 STRUCTURAL CONCRETE MATERIALS SHALL CONFORM TO THE FOLLOWING:
A. MAXIMUM WATER-TO-CEMENT RATIO: 0.45
B. TYPE II PORTLAND CEMENT – ASTM C150
C. AGGREGATES (3/4" MAX.) ASTM C33
D. AIR ENTRAINING (4.5% MIN. – 7% MAX.) – ASTM C260
E. WATER REDUCING – ASTM C494
F. FLY ASH (MAX. 25% BY WEIGHT), TYPE F – ASTM C618
G. WATER – CLEAN AND POTABLE – ASTM C1602
H. REINFORCED STEEL – ASTM A615 GRADE 60
I. WELDED WIRE FABRIC – ASTM A1064
J. GROUT SHALL BE NON-SHRINK, NON-METALLIC
K. USE OF CALCIUM CHLORIDE IS NOT PERMITTED

6.03 STRUCTURAL CONCRETE MIX SHALL CONFORM TO THE FOLLOWING:
A. CONCRETE MIXES AND EXPOSURE CLASS ACCORDING TO ACI 318:
WALLS: 4,000 PSI, ACI 318 CLASS F1 SO WO C2
FOUNDATIONS: 4,000 PSI, ACI 318 CLASS F1 SO WO C2

6.04 REQUIRED SLUMP: 2" TO 4" (BEFORE ADDITION OF SUPERPLASTICIZER)

6.05 ALL CONCRETE MATERIALS, PLACING AND HANDLING SHALL BE IN ACCORDANCE WITH THE LATEST EDITIONS OF ACI 318 AND ACI 301. CONCRETE WORK SHALL CONFORM TO THE CURRENT VERSION OF ACI 318.

6.06 SUBMITTALS:
A. DETAILED SHOP DRAWINGS OF REINFORCING BARS SHOWING NUMBER, SIZE, AND LOCATION. INCLUDING BAR LISTS AND BEND DIAGRAMS.
B. MIX DESIGNS FOR EACH TYPE OF CONCRETE SPECIFIED SHALL BE SUBMITTED FOR APPROVAL.
C. PRODUCT DATA AND MATERIAL CERTIFICATES.

6.07 CONCRETE SHALL BE PLACED WITHIN 90 MINUTES OF BATCH TIME.

6.08 ALL CONCRETE SHALL BE CONSOLIDATED IN PLACE USING INTERNAL VIBRATORS.

6.09 CAST-IN-PLACE CONCRETE SHALL BE CONTINUOUSLY CURED FOR 7 DAYS FOLLOWING INITIAL SET.

6.10 CONCRETE SHALL BE CURED IMMEDIATELY AFTER FINISHING OPERATIONS IN ACCORDANCE WITH ONE OF THE FOLLOWING METHODS:
A. APPLY A LIQUID MEMBRANE FORMING CURING COMPOUND IN ACCORDANCE WITH ASTM C309.
B. WET CURE IN ACCORDANCE WITH ACI 301.

6.11 REMOVE LIQUID MEMBRANE FORMING CHEMICAL CURING COMPOUND AFTER CURING PERIOD HAS ELAPSED, REMOVE CURING COMPOUND WITHOUT DAMAGING CONCRETE SURFACES BY METHOD RECOMMENDED BY CURING COMPOUND MANUFACTURER UNLESS MANUFACTURER CERTIFIES CURING COMPOUND DOES NOT INTERFERE WITH BONDING OF SEALERS, COATINGS, ETC. WHICH MAY BE USED ON PROJECT.

6.12 DETAILING OF REBAR SHALL BE IN ACCORDANCE WITH THE LATEST EDITION OF THE ACI DETAILING MANUAL AND CONCRETE REINFORCING INSTITUTE'S LATEST EDITION OF "MANUAL OF STANDARD PRACTICE". ALL SHOP DRAWINGS PERTAINING TO REBAR DETAILS SHALL BE SUBMITTED TO THE ENGINEER FOR REVIEW.

6.13 ALL DIMENSIONS PERTAINING TO LOCATION OF REINFORCING BARS ARE TO CENTERLINE OF BARS EXCEPT WHERE CLEAR DIMENSION IS SHOWN TO FACE OF CONCRETE.

6.14 REINFORCEMENT DETAIL DIMENSIONS SHALL BE OUT-TO-OUT OF BARS.

6.15 PROVIDE 3" CONCRETE COVER OVER REINFORCING BARS EXCEPT AS OTHERWISE NOTED.

6.16 BARS SHALL BE FIELD TIED. WELDING IS NOT PERMITTED.

6.17 SUPPORT REINFORCING IN ITS PROPER POSITION FROM THE FORMWORK DURING CONCRETE OPERATION.

6.18 BAR SUPPORTS, DESIGN, DETAILING, FABRICATION, AND PLACING OF REINFORCING BARS SHALL BE IN ACCORDANCE WITH ACI 318 (BUILDING CODE REQUIREMENTS FOR STRUCTURAL CONCRETE).

6.19 PROVIDE 3/4" CHAMFERS AT ALL EXPOSED EDGES OF CONCRETE SURFACES.

6.20 FORM TIES AND REINFORCING BAR SUPPORTS SHALL BE OF NON-CORROSIVE MATERIAL INCLUDING, BUT NOT LIMITED TO, FIBERGLASS, PLASTIC AND/OR CONCRETE BLOCK.

6.21 CONTRACTOR IS RESPONSIBLE FOR THE PROPER DESIGN AND CONSTRUCTION OF ALL FORMWORK AND SHORING. DESIGN SHALL BE PERFORMED BY A PROFESSIONAL ENGINEER LICENSED IN STATE IN WHICH THE WORK IS PERFORMED.

6.22 THE GENERAL CONTRACTOR SHALL ASSIST AND COOPERATE WITH AN INDEPENDENT TESTING LABORATORY (TO BE RETAINED BY THE OWNER) WHICH SHALL CONDUCT THE SPECIFIED TESTS REQUIRED FOR THE CONCRETE WORK AND REPORT THE RESULTS OF THIS TESTING DIRECTLY AND PROMPTLY TO THE ENGINEER FOR REVIEW.

6.23 A QUALIFIED TESTING LABORATORY SHALL BE RETAINED AND ADMINISTERED BY THE OWNER TO PERFORM THE FOLLOWING:
A. FOR EACH 100 CUBIC YARDS OR FRACTION THEREOF PLACED, 5,000 SQUARE FEET OF SURFACE AREA, OR EACH PLACEMENT OF MIX DESIGN OF CONCRETE PLACED IN ANY ONE DAY, THE FOLLOWING SHALL BE PERFORMED:
a. SLUMP: TEST IN ACCORDANCE WITH ASTM C143.
b. AIR CONTENT: TEST IN ACCORDANCE WITH ASTM C231 OR C173.
c. COMPR. STRENGTH: FABRICATE ONE SET OF (5) 6x12 CYLINDERS, TEST IN ACCORDANCE WITH ASTM C39. FABRICATE ONE SET OF (5) CONCRETE TEST SPECIMENS (CYLINDERS) FOR EACH 50 CUBIC YARDS. TEST ONE CYLINDER AT 7 DAYS AND 3 AT 28 DAYS. AND HOLD ONE IN RESERVE.
d. REINF. INSPECTIONS: CONFORM SIZE, QUANTITY, AND LOCATION FOR WALLS GREATER THAN 5' IN HEIGHT.

6.24 ONE COPY OFF ALL TEST REPORTS SHALL BE SENT DIRECTLY TO THE CITY MANAGER, THE GEOTECHNICAL ENGINEER, KIMLEY-HORN, AND THE CONTRACTOR.

6.25 COLD-WEATHER PLACEMENT: COMPLY WITH ACI 306.1 AND AS FOLLOWS. PROTECT CONCRETE WORK FROM PHYSICAL DAMAGE OR REDUCED STRENGTH THAT COULD BE CAUSED BY FROST, FREEZING ACTIONS, OR LOW TEMPERATURES.
A. WHEN AVERAGE DAILY TEMPERATURE IS EXPECTED TO FALL BELOW 40 DEGREES FAHRENHEIT FOR THREE SUCCESSIVE DAYS, MAINTAIN CONCRETE MIXTURE TEMPERATURE WITHIN TEMPERATURE RANGE REQUIRED BY ACI 301.
B. DO NOT USE FROZEN MATERIALS OR MATERIALS CONTAINING ICE OR SNOW. DO NOT PLACE CONCRETE ON FROZEN SUBGRADE OR ON SUBGRADE CONTAINING FROZEN MATERIALS.
C. DO NOT USE CALCIUM CHLORIDE, SALT, OR OTHER MATERIAL CONTAINING ANT-FREEZE AGENTS OR CHEMICAL ACCELERATORS UNLESS OTHERWISE SPECIFIED AND APPROVED IN MIXTURE DESIGNS.

6.26 HOT-WEATHER PLACEMENT: COMPLY WITH ACI 305 AND AS FOLLOWS:
A. MAINTAIN CONCRETE TEMPERATURE BELOW 90 DEGREES FAHRENHEIT AT TIME OF PLACEMENT.
B. FOG-SPRAY FORMS, STEEL REINFORCEMENT, AND SUBGRADE JUST BEFORE PLACING CONCRETE. KEEP SUBGRADE UNIFORMLY MOIST WITHOUT STANDING WATER, SOFT SPOTS, OR DRY AREAS.

7.00 DRAIN PIPE MATERIALS & INSTALLATION

7.01 PERFORATED DRAIN PIPES AND WEEP PIPES SHALL BE SCHEDULE 40 PVC. ALL PVC PIPE DIMENSIONS AND PHYSICAL PROPERTIES SHALL CONFORM TO ASTM D2729. INSTALLATION SHALL COMPLY WITH MANUFACTURER'S INSTALLATION STANDARD. BURIED DRAIN PIPES AND WEEP PIPES SHALL BE INSTALLED PER ASTM D2321 AND ASTM D2855. SOLVENT CEMENT JOINTS SHALL BE MADE IN A TWO-STEP PROCESS WITH PRIMER CONFORMING TO ASTM F656 AND SOLVENT CEMENT CONFORMING TO ASTM D2564. THE SYSTEM SHALL BE PROTECTED FROM CHEMICAL AGENTS, FIRE-STOPPING MATERIALS, THREAD SEALANT, PLASTICIZED-VINYL PRODUCTS OF OTHER AGGRESSIVE CHEMICAL AGENTS NOT COMPATIBLE WITH PVC COMPOUNDS. PERFORATED PIPES SHALL BE WRAPPED IN GEOTECHNICAL FABRIC TO PREVENT BLOCKAGE.

SUMMARY OF QUANTITIES

WALL	4 KSI CONCRETE	REINFORCING STEEL
EW-01	59.7 YD^3	7,519 LBS
EW-07	47.6 YD^3	5,549 LBS
EW-08	53.8 YD^3	7,483 LBS
EW-09	21.1 YD^3	2,005 LBS
TOTAL	182.2 YD^3	22,556 LBS

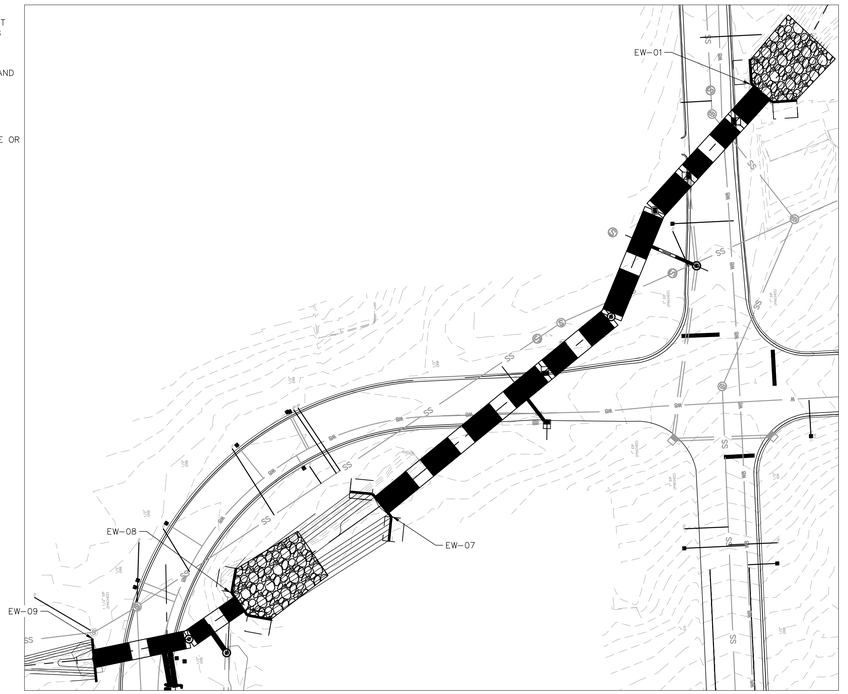

LOCATION SKETCH

NORTH

GRAPHIC SCALE IN FEET
0 20 40 80

WINGWALL AND HEADWALL NOTES

SHEET NUMBER S-100

PLAN TYPE:

Kimley»Horn
421 FAYETTEVILLE STREET
SUITE 600
RALEIGH, NC 27601
NC LICENSE F-0102

FAYETTEVILLE NC
PUBLIC SERVICES
ENGINEERING DIVISION
ENGINEERING & INFRASTRUCTURE DEPARTMENT
433 HAY STREET FAYETTEVILLE, NC 28301

NORTH CAROLINA PROFESSIONAL ENGINEER SEAL 045140 PATRICK D. COOKSEY
Patrick D. Cooksey
Digitally signed by: Patrick D. Cooksey
DocuSigned by: 83C6CA1B5E7E4F7...
DATE: 9/12/2025

REV. #	REVISIONS DESCRIPTION	REV.BY DATE
1	BID SET	MAY 2025

ISSUED FOR CONSTRUCTION

DRAWN :	R. GIESEN
DESIGN :	T. ORR
CHECK :	P. COOKSEY
APPROVED :	P. COOKSEY
PROJECT NAME :	TRYON DRAINAGE
SCALE :	
DATE :	MAY 2025

PROJECT NO. KH 011017025
SUB-LEDGER NO.

Plotted By:Anderson, Nolen Sheet Set:011017025 - Tryon Layout:RETAINING WALL NOTES July 14, 2025 09:45:34am K:\RDT_Structures_RetainWall_NC\011017032 - Tryon Drive Walls\CAD\S-100 RETAINING WALL NOTES.dwg

Docusign Envelope ID: DA960C4E-7E29-4D1D-B64E-80E212A2C3BA

Statement of Special Inspections

Project: *Tryon Drive Walls*
Location: *Fayetteville, NC*
Owner: *City of Fayetteville*
Design Professional in Responsible Charge: *Patrick D. Cooksey, PE*

This Statement of Special Inspections is submitted in accordance with Section 1704.3 of the 2015 International Building Code. It includes a *Schedule of Special Inspection Services* applicable to the above-referenced Project as well as the identity of the individuals, agencies, or firms intended to be retained for conducting these inspections. If applicable, it includes *Requirements for Seismic Resistance* and/or *Requirements for Wind Resistance*. This *Statement of Special Inspections* encompass the following disciplines:

☒ Structural ☐ Mechanical/Electrical/Plumbing
☐ Architectural ☐ Other:

Are *Requirements for Seismic Resistance* included in the *Statement of Special Inspections*? ☐ Yes ☒ No

Are *Requirements for Wind Resistance* included in the *Statement of Special Inspections*? ☐ Yes ☒ No

The Special Inspector(s) shall keep records of all inspections and shall furnish interim inspection reports to the Building Official and to the Registered Design Professional in Responsible Charge at a frequency agreed upon by the Design Professional and the Building Official prior to the start of work. Discrepancies shall be brought to the immediate attention of the Contractor for correction. If the discrepancies are not corrected, the discrepancies shall be brought to the attention of the Building Official and the Registered Design Professional in Responsible Charge prior to completion of that phase of work. A *Final Report of Special Inspections* documenting required special inspections and corrections of any discrepancies noted in the inspections shall be submitted to the Building Official and the Registered Design Professional in Responsible Charge at the conclusion of the project.

Frequency of interim report submittals to the Registered Design Professional in Responsible Charge:

__Weekly __Bi-Weekly _X_Monthly Other; specify:_

The Special Inspection program does not relieve the Contractor of the responsibility to comply with the Contract Documents. Jobsite safety and means and methods of construction are solely the responsibility of the Contractor.

Statement of Special Inspections Prepared by:

Patrick D. Cooksey, PE
Type or print name

Patrick D. Cooksey
Signature 04/30/2025 Date

Building Official's Acceptance:

Type or print name

Signature Date

Permit Number: _____

Frequency of interim report submittals to the Building Official:

__Monthly __Bi- Monthly __Upon Completion Other; specify:_____

SCHEDULE OF SPECIAL INSPECTION SERVICES
PROJECT: Tryon Drive Walls (City of Fayetteville, NC)

MATERIAL/ACTIVITY	SERVICE	APPLICABLE TO THIS PROJECT Y/N	EXTENT	AGENT	DATE COMPLETED
1704.2.5 Fabricated Items					
Verify fabrication / quality control procedures (unless Exceptions apply to fabricator)	In-plant Review (3)	Y	Periodic		
1705.3.1 Special Cases					
Work unusual in nature including but not limited to alternative materials and systems, unusual design applications, materials and systems with special manufacturer's requirements.	Submittal Review, Shop (3) and/or Field Operations	N			
1705.2.1 Structural Steel					
Fabricator and erector documents (Verify reports and certificates as listed in *AISC 360, chapter N, paragraph 3.2* for compliance with construction documents.)	Submittal Review	N	Each Submittal		
Material verification of structural steel	Shop (3) and Field Inspection	N	Periodic		
Embedments (Verify diameter, grade, type, length, embedment. *See 1705.3 for anchors*)	Field Inspection	N	Periodic		
Verify member locations, braces, stiffeners and application of joint details at each connection comply with construction documents.	Field Inspection	N	Periodic		
Structural steel welding:					
Inspection tasks prior to welding (Observe, or perform for each welded joint or member, the QA tasks listed in *AISC 360, Table N5.4-1*)	Shop (3) and Field Inspection	N	Observe or Perform as Noted (4)		
Inspection tasks during welding (Observe or perform for each welded joint or member, the QA tasks listed in *AISC 360, Table N5.4-2*)	Shop (3) and Field Inspection	N	Observe (4)		
Inspection tasks after welding (Observe or perform for each welded joint or member, the QA tasks listed in *AISC 360, Table N5.4-3*)	Shop (3) and Field Inspection	N	Observe or Perform as Noted (4)		
Nondestructive testing (NDT) of welded joints: see Commentary					
Complete penetration groove welds 5/16" or greater in risk category III or IV	Shop (3) or Field Ultrasonic Testing – 100%	N	Periodic		
Complete penetration groove welds 5/16" or greater in risk category II	Shop (3) or Field Ultrasonic Testing – 10% of Welds Minimum	N	Periodic		
Thermally cut surfaces of access holes when material $t>2"$	Shop (3) or Field Magnetic Particle or Penetrant Testing	N	Periodic		
Welded joints subject to fatigue when required by *AISC 360, Appendix 3, Table A-3.1*	Shop (3) or Field Radiographic or Ultrasonic Testing	N	Periodic		
Fabricator NDT reports when fabricator performs NDT	Verify Reports	N	Each Submittal (3)		
Structural Steel Bolting:		N			
Inspection tasks Prior to Bolting (Observe, or perform tasks for each bolted connection in accordance with QA tasks listed in *AISC 360, Table N5.6-1*)	Shop (3) and Field Inspection	N	Observe or Perform as Noted (4)		
Inspection tasks during bolting (Observe the QA tasks listed in *AISC 360, Table N5.6-2*)	Shop (3) and Field Inspection	N	Observe (4)		
Pre-tensioned and slip-critical joints					

SCHEDULE OF SPECIAL INSPECTION SERVICES
PROJECT: Tryon Drive Walls (City of Fayetteville, NC)

MATERIAL/ACTIVITY	SERVICE	APPLICABLE TO THIS PROJECT Y/N	EXTENT	AGENT	DATE COMPLETED
Turn-of-nut with matching markings		N	Periodic		
Direct tension indicator		N	Periodic		
Twist-off-type tension control bolt		N	Periodic		
Turn-of-nut without matching markings		N	Continuous		
Calibrated wrench		N	Continuous		
Snug-tight joints		N	Periodic		
Inspection tasks after bolting (Perform tasks for each bolted connection in accordance with QA tasks listed in *AISC 360, Table N5.6-3*)			Perform (4)		
Inspection of steel elements of composite construction prior to concrete placement in accordance to *AISC 360, Table N6.1*	Shop (3) and Field Inspection and Testing	N	Observe or Perform as Noted (4)		
1705.2.2 Cold-formed Steel Deck					
Verify compliance of materials for deck and all deck accessories in accordance with *SDI QA/QC Table 1.1*	*See SDI QA/QC Table 1.1*	N	*See SDI QA/QC Table 1.1*		
Inspect installation and mill certifications of deck and all deck accessories in accordance with *SDI QA/QC Table 1.2*	*See SDI QA/QC Table 1.2*	N	*See SDI QA/QC Table 1.2*		
Verify welding procedure specifications, manufacturer certifications, material identification, and welding equipment in accordance with *SDI QA/QC Table 1.3*	*See SDI QA/QC Table 1.3*	N	*See SDI QA/QC Table 1.3*		
Inspect welder qualifications, environmental conditions, and welding procedure in accordance with *SDI QA/QC Table 1.4*	*See SDI QA/QC Table 1.4*	N	*See SDI QA/QC Table 1.4*		
Inspect welds for size and location, including support, sidelap, and perimeter welds following *SDI QA/QC Table 1.5*	*See SDI QA/QC Table 1.5*	N	*See SDI QA/QC Table 1.5*		
Verify manufacturer installation instructions, proper tools, and proper storage are available for mechanical fasteners following *SDI QA/QC Table 1.6*	*See SDI QA/QC Table 1.6*	N	*See SDI QA/QC Table 1.6*		
Inspect mechanical fastener positioning and installation, including spacing and type for all fasteners following *SDI QA/QC Table 1.7 & 1.8*	*See SDI QA/QC Table 1.7 & 1.8*	N	*See SDI QA/QC Table 1.7 & 1.8*		
1705.2.3 Open-web Steel Joists and Joist Girders					
Installation of open-web steel joists and joist girders					
End connections – welding or bolted	Field Inspection	N	Periodic		
Bridging – horizontal or diagonal	Field Inspection	N	Periodic		
Standard Bridging	Field Inspection	N	Periodic		
Bridging that differs from the SJI specifications listed in *Section 2207.1*	Field Inspection	N	Periodic		
1705.2.4 Cold-formed steel trusses spanning 60 feet or greater					
Verify temporary and permanent restraint/bracing are installed in accordance with the approved truss submittal package	Field Inspection	N	Periodic		

SCHEDULE OF SPECIAL INSPECTION SERVICES
PROJECT: Tryon Drive Walls (City of Fayetteville, NC)

Material / Activity	Service	Applicable to this Project Y/N	Extent	Agent	Date Completed
1705.3 Concrete Construction					
Inspect reinforcement, including prestressing tendons, and verify placement	Shop (3) and Field Inspection	Y	Periodic		
Reinforcing bar welding: Inspect welding and qualifications in accordance with *AWS D1.4*					
Verify weldability of reinforcing bars other than ASTM A706.	Shop (3) and Field Inspection	Y	Periodic		
Inspect single-pass fillet welds, maximum 5/16"	Shop (3) and Field Inspection	Y	Periodic		
Inspect all other welds	Field Inspection	Y	Periodic		
Inspect anchors cast in concrete	Field Inspection	Y	Periodic		
Inspect anchors post-installed in hardened concrete members: Per research reports including verification of anchor type, anchor dimensions, hole cleaning procedures, anchor spacing, edge distances, concrete minimum thickness, anchor embedment and tightening torque.					
Adhesive anchors installed in horizontally or upwardly inclined orientations to resist sustained tension loads	Field Inspection	Y	Continuous		
Mechanical anchors and adhesive anchors not defined above	Field Inspection	Y	Periodic or as required by research report issued by an approved source		
Verify use of approved design mix	Shop (3) and Field Inspection	Y	Periodic		
Prior to concrete placement, fabricate specimens, perform slump and air content tests, and determine temperature of concrete	Shop (3) and Field Inspection	Y	Continuous		
Inspect concrete and shotcrete placement for proper application techniques	Shop (3) and Field Inspection	Y	Continuous		
Verify maintenance of specified curing temperature and techniques	Shop (3) and Field Inspection	Y	Periodic		
Inspect prestressed concrete:					
Application of prestressing force	Shop (3) and Field Inspection	N	Continuous		
Grouting of bonded prestressing tendons	Shop (3) and Field Inspection	N	Continuous		
Inspect erection of precast concrete members		N	Periodic		
Inspect in accordance with construction documents	Field Inspection	N	In accordance with construction documents		
Perform inspection of welding and bolting in accordance with *Section 1705.2*	Field Inspection	N	In accordance with Sec. *1705.2*		
Verify in-situ concrete strength, prior to stressing of tendons in post-tensioned concrete and prior to removal of shores and forms from beams and structural slabs	Review Field Testing and Laboratory Systems	N	Periodic		
Inspect formwork for shape, lines, location and dimensions	Field Inspection	Y	Periodic		
Concrete strength testing and verification of compliance with construction documents	Field Testing and Review of Laboratory Reports	Y	Periodic		

SCHEDULE OF SPECIAL INSPECTION SERVICES
PROJECT: Tryon Drive Walls (City of Fayetteville, NC)

Material / Activity	Service	Applicable to this Project Y/N	Extent	Agent	Date Completed
1705.4 Masonry Construction					
Level A Quality Assurance					
Prior to construction, verify certificates of compliance used in masonry construction.	Submittal Review	N	Each Submittal		
Level B Quality Assurance					
Verification of f'_m and f_{AM} prior to construction	Testing by unit strength method or prism test method	N	Periodic		
Level C Quality Assurance					
Verification of f'_m and f_{AM} prior to construction and for every 5,000 SF during construction	Testing by unit strength method or prism test method	N	Periodic		
Verification of proportions of materials in premixed or preblended mortar, prestressing grout, and grout other than self-consolidating grout, as delivered to the project site	Field Inspection	N	Continuous		
Verify placement of masonry units	Field Inspection	N	Periodic		
Levels B and C Quality Assurance					
Verification of Slump Flow and Visual Stability Index (VSI) of self-consolidating grout as delivered to the project site	Field Testing	N	Continuous		
Verify compliance with approved submittals	Field Inspection	N	Periodic		
Verify proportions of site-mixed mortar, grout and prestressing grout for bonded tendons	Field Inspection	N	Periodic		
Verify grade, type and size of reinforcement and anchor bolts, and prestressing tendons and anchorages	Field Inspection	N	Periodic		
Verify construction of mortar joints	Field Inspection	N	Periodic		
Verify placement of reinforcements, connectors and prestressing tendons and anchorages	Field Inspection	N	Level B – Periodic Level C – Continuous		
Verify grout space prior to grouting	Field Inspection	N	Level B – Periodic Level C – Continuous		
Verify placement of grout and prestressing grout for bonded tendons	Field Inspection	N	Continuous		
Verify size and location of structural masonry elements	Field Inspection	N	Periodic		
Verify type, size and location of anchors including details of anchorage of masonry to structural members, frames, or other construction	Field Inspection	N	Level B – Periodic Level C – Continuous		
Verify welding of reinforcement (see *1705.3*)	Field Inspection	N	Continuous		
Verify preparation, construction, and protection of masonry during cold weather (temp. below 40F) or hot weather (temp above 90F)	Field Inspection	N	Periodic		
Verify application and measurement of prestressing force	Field Inspection	N	Continuous		

SCHEDULE OF SPECIAL INSPECTION SERVICES
PROJECT: Tryon Drive Walls (City of Fayetteville, NC)

Material / Activity	Service	Applicable to this Project Y/N	Extent	Agent	Date Completed
Verify placement of AAC masonry units and construction of thin-bed mortar joints (first 5000 SF of AAC masonry)	Field Inspection	N	Continuous		
Verify placement of AAC masonry units and construction of thin-bed mortar joints (after the first 5000SF of AAC masonry)	Field Inspection	N	Level B – Periodic Level C – Continuous		
Verify properties of thin-bed mortar for AAC masonry (first 5000 SF of AAC masonry)	Field Inspection	N	Continuous		
Verify properties of thin-bed mortar for AAC masonry (after the first 5000SF of AAC masonry)	Field Inspection	N N	Level B – Periodic Level C – Continuous		
Observe preparation of grout and mortar specimens	Field Testing	N N	Level B – Periodic Level C – Continuous		
Observe preparation of prisms	Field Inspection	N N	Level B – Periodic Level C – Continuous		
1705.5 Wood Construction					
Inspection of the fabrication process of wood structural elements and assemblies in accordance with *section 1704.2.5*	In-plant Review (3)	N	Periodic		
For high-load diaphragms, verify grade and thickness of structural panel sheathing agree with approved building plans	Field Inspection	N	Periodic		
For high-load diaphragms, verify nominal size of framing members at adjoining panel edges, nail or staple diameter and length, number of fastener lines and that spacing between fasteners in each line and at edge margin agree with approved building plans	Field Inspection	N	Periodic		
Metal-plate connected wood trusses spanning 60 feet or greater: verify temporary and permanent restraint/bracing are installed in accordance with the approved truss submittal package	Field Inspection	N	Periodic		
1705.6 Soils					
Verify materials below shallow foundations are adequate to achieve the design bearing capacity	Field Inspection	Y	Periodic		
Verify excavations are extended to proper depth and have reached proper material	Field Inspection	Y	Periodic		
Perform classification and testing of controlled fill materials	Field Inspection	Y	Periodic		
Verify use of proper materials, densities and lift thicknesses during placement and compaction of controlled fill	Field Inspection	Y	Continuous		
Prior to placement of compacted fill, inspect subgrade and verify that site has been prepared properly	Field Inspection	Y	Periodic		
1705.7 Driven Deep Foundations					
Verify element materials, sizes and lengths comply with requirements	Field Inspection	N	Continuous		
Determine capacities of test elements and conduct additional load tests, as required	Field Inspection	N	Continuous		

SCHEDULE OF SPECIAL INSPECTION SERVICES
PROJECT: Tryon Drive Walls (City of Fayetteville, NC)

Observe driving operations and maintain complete and accurate records for each element	Field Inspection	N	Continuous		
Material / Activity	**Service**	**Applicable to this Project Y/N**	**Extent**	**Agent**	**Date Completed**
Verify placement locations and plumbness, confirm type and size of hammer, record number of blows per foot of penetration, determine required penetrations to achieve design capacity, record tip and butt elevations and document any damage to foundation element	Field Inspection	N	Continuous		
For steel elements, perform additional inspections per *Section 1705.2*	*See Section 1705.2*	N	*See Section 1705.2*		
For concrete elements and concrete-filled elements, perform additional inspections per *Section 1705.3*	*See Section 1705.3*	N	*See Section 1705.3*		
For specialty elements, perform additional inspections as determined by the registered design professional in responsible charge	Field Inspection	N	In accordance with construction documents		
Perform additional inspections and tests in accordance with the construction documents	Field Inspection and Testing	N	In accordance with construction documents		
1705.8 Cast-in-Place Deep Foundations					
Observe drilling operations and maintain complete and accurate records for each element	Field Inspection	N	Continuous		
Verify placement locations and plumbness, bell diameters (if applicable), lengths, embedment into bedrock (if applicable) and adequate end-bearing strata capacity. Record concrete or grout volumes	Field Inspection	N	Continuous		
For concrete elements, perform additional inspections in accordance with *Section 1705.3*	*See Section 1705.3*	N	*See Section 1705.3*		
Perform additional inspections and tests in accordance with the construction documents	Field Inspection and Testing	N	In accordance with construction documents		
1705.9 Helical Pile Foundations					
Verify installation, equipment, pile dimensions, tip elevations, final depth, final installation torque and other data as required	Field Inspection	N	Continuous		
Perform additional inspections and tests in accordance with construction documents	Field Inspection and Testing	N	In accordance with construction documents		
1705.11.1 Structural Wood Special Inspections for Wind Resistance					
Inspection of field gluing operations of elements of the main windforce-resisting system	Field Inspection	N	Continuous		
Inspection of nailing, bolting, anchoring and other fastening of components within the main windforce-resisting system	Shop (3) and Field Inspection	N	Periodic		

SCHEDULE OF SPECIAL INSPECTION SERVICES
PROJECT: Tryon Drive Walls (City of Fayetteville, NC)

Material / Activity	Service	Y/N	Extent	Agent	Date Completed
1705.11.2 Cold-formed Steel Special Inspections for Wind Resistance					
Inspection during welding operations of elements of the main windforce-resisting system	Shop (3) and Field Inspection	N	Periodic		
Inspections for screw attachment, bolting, anchoring and other fastening of components within the main windforce-resisting system	Shop (3) and Field Inspection	N	Periodic		
1705.11.3 Wind-Resisting Components					
Roof covering, roof deck and roof framing connections	Shop (3) and Field Inspection	N	Periodic		
Exterior wall covering and wall connections to roof and floor diaphragms and framing	Shop (3) and Field Inspection	N	Periodic		
1705.12.1 Structural Steel Special Inspections for Seismic Resistance					
Inspection of structural steel in accordance with *AISC 341*	Shop (3) and Field Inspection	N	In Accordance with *AISC 341*		
1705.12.2 Structural Wood Special Inspections for Seismic Resistance					
Inspection for field gluing operations of elements of the seismic-force-resisting system	Field Inspection	N	Continuous		
Inspection of nailing, bolting, anchoring and other fastening of components within the seismic-force-resisting system	Shop (3) and Field Inspection	N	Periodic		
1705.12.3 Cold-forming Steel Light-Frame Construction Special Inspections for Seismic Resistance					
Inspection during welding operations of elements of the seismic-force-resisting systems	Shop (3) and Field Inspection	N	Periodic		
Inspections for screw attachment, bolting, anchoring and other fastening of components within the seismic-force-resisting system	Shop (3) and Field Inspection	N	Periodic		
1705.12.4 Designated Seismic Systems Verification					
Inspect and verify that the component label, anchorage or mounting conforms to the certificate of compliance in accordance with *Section 1705.13.3*	Field Inspection	N	Periodic		
1705.12.5 Architectural Components Special Inspections for Seismic Resistance					
Inspection during the erection and fastening of exterior cladding and interior and exterior veneer	Field Inspection	N	Periodic		
Inspection during the erection and fastening of interior and exterior nonbearing walls	Field Inspection	N	Periodic		
Inspection during anchorage of access floors	Field Inspection	N	Periodic		
1705.12.6 Plumbing, Mechanical and Electrical Components Special Inspections for Seismic Resistance					

SCHEDULE OF SPECIAL INSPECTION SERVICES
PROJECT: Tryon Drive Walls (City of Fayetteville, NC)

Inspection during the anchorage of electrical equipment for emergency or standby power systems	Field Inspection	N	Periodic		
Material / Activity	**Service**	**Applicable to this Project Y/N**	**Extent**	**Agent**	**Date Completed**
Inspection during anchorage of other electrical equipment	Field Inspection	N	Periodic		
Inspection during installation and anchorage of piping systems designed to carry hazardous materials and their associated mechanical units	Field Inspection	N	Periodic		
Inspection during the installation and anchorage of HVAC ductwork that will contain hazardous materials	Field Inspection	N	Periodic		
Inspection during the installation and anchorage of vibration isolation systems	Field Inspection	N	Periodic		
1705.12.7 Storage Racks Special Inspections for Seismic Resistance					
Inspection during the anchorage of storage racks 8 feet or greater in height	Field Inspection	N	Periodic		
1705.12.8 Seismic Isolation Systems					
Inspection during the fabrication and installation of isolator units and energy dissipation devices used as part of the seismic isolation system	Shop and Field Inspection	N	Periodic		
1705.12.9 Cold-formed Steel Special Bolted Moment Frames					
Inspection during the installation of cold-formed steel special bolted moment frames within the seismic-force-resisting system	Field Inspection	N	Periodic		
1705.13.1 Structural Steel Testing for Seismic Resistance					
Test in accordance with the quality assurance requirements of *AISC 341*	Shop (3) and Field Testing	N	*Per AISC 341*		
1705.13.2 Nonstructural Components Testing for Seismic Resistance					
Review certificate of compliance for designated seismic system components	Certificate of Compliance Review	N	Each submittal		
1705.13.3 Designated Seismic Systems Testing for Seismic Resistance					
Review certificate of compliance for designated seismic system components	Certificate of Compliance Review	N	Each submittal		
1705.13.4 Seismic Isolation Systems Testing for Seismic Resistance					
Test seismic isolation system in accordance with *ASCE 7, Sec. 17.8*	Prototype Testing	N	*Per ASCE 7*		
1705.14 Sprayed Fire-Resistant Materials					
Verify surface condition preparation of structural members	Field Inspection	N	Periodic		
Verify application of sprayed fire-resistant materials	Field Inspection	N	Periodic		
Verify average thickness of sprayed fire-resistant materials applied to structural members	Field Inspection	N	Periodic		
Verify density of the sprayed fire-resistant material complies with approved fire-resistant design	Field Inspection and Testing	N	*Per IBC Section 1705.14.5*		

SCHEDULE OF SPECIAL INSPECTION SERVICES
PROJECT: Tryon Drive Walls (City of Fayetteville, NC)

Verify the cohesive/adhesive bond strength of the cured sprayed fire-resistant material	Field Inspection and Testing	N	*Per IBC Section 1705.14.6*		

Kimley»Horn
421 FAYETTEVILLE STREET
SUITE 600
RALEIGH, NC 27601
NC LICENSE F-0102

FAYETTEVILLE
PUBLIC SERVICES
ENGINEERING DIVISION
ENGINEERING & INFRASTRUCTURE DEPARTMENT
433 HAY STREET FAYETTEVILLE, NC 28301

NORTH CAROLINA PROFESSIONAL ENGINEER SEAL 045140 PATRICK D. COOKSEY 9/14/2025

Docusigned by: Patrick D. Cooksey
P3C6CA16457E4F7...

REV. #	REVISIONS DESCRIPTION	REV.BY DATE
1	BID SET	MAY 2025

ISSUED FOR CONSTRUCTION

DRAWN :	R. GIESEN	PROJECT NAME :	TRYON DRAINAGE
DESIGN :	T. ORR	SCALE :	
CHECK :	P. COOKSEY	DATE :	MAY 2025
APPROVED :	P. COOKSEY		

PROJECT NO. KH 011017025
SUB-LEDGER NO.

SCHEDULE OF SPECIAL INSPECTIONS

SHEET NUMBER S-101

PLAN TYPE:

Plotted By:Anderson, Nolen Sheet Set:011017025 – Tryon Layout:SCHEDULE OF SPECIAL INSPECTIONS July 14, 2025 09:45:36am K:\RDT_Structures_RetainWall_NC\011017032 – Tryon Drive Walls\CAD\S-101 RETAINING WALL LAYOUT.dwg

Docusign Envelope ID: DA960C4E-7E29-4D1D-B64E-80E212A2C3BA

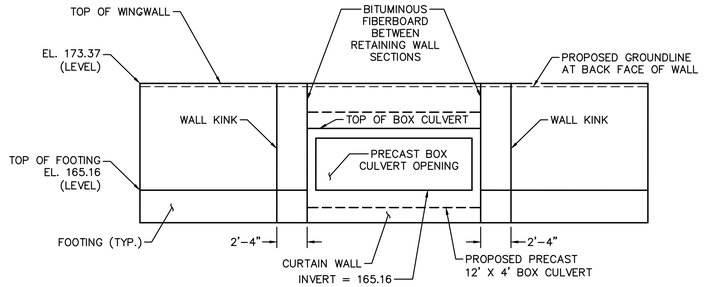

EW-01 ELEVATION

NOTE: DIMENSIONING ALONG FRONT FACE OF WALL

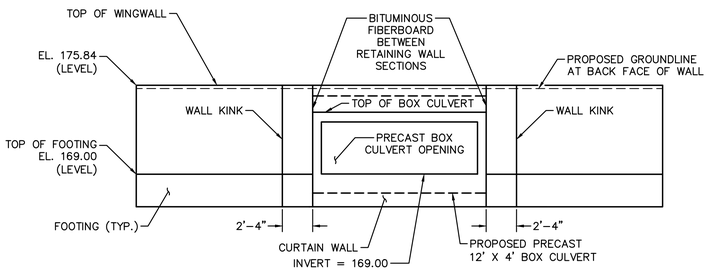

EW-07 ELEVATION

NOTE: DIMENSIONING ALONG FRONT FACE OF WALL

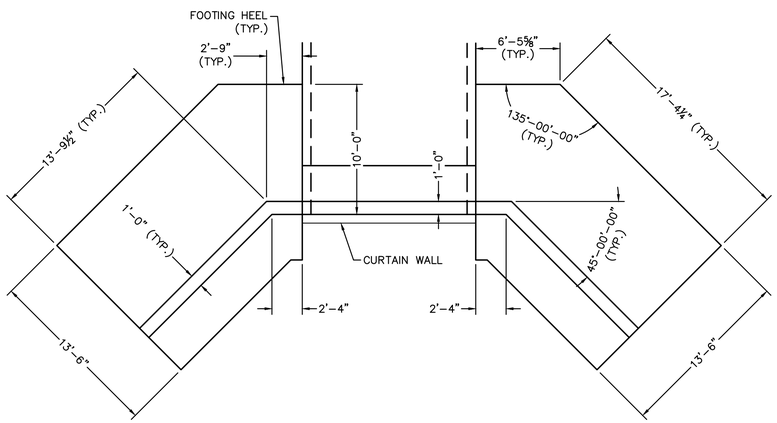

EW-01 CULVERT PLAN

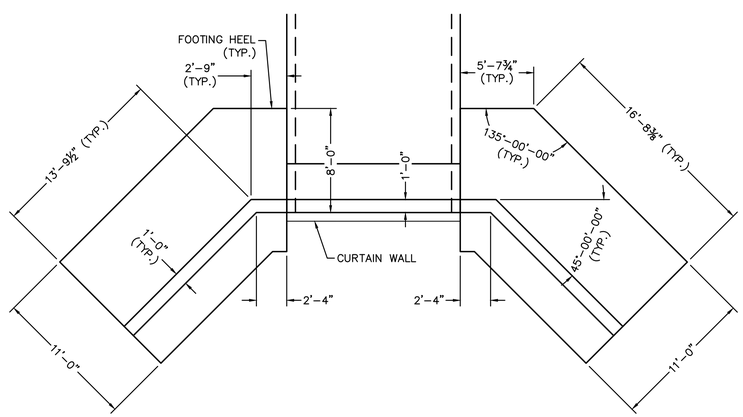

EW-07 CULVERT PLAN

GENERAL NOTES:

1. SEE SHEETS S-104 FOR WALL SECTIONS AND DETAILS.

WINGWALL LAYOUT (1 OF 2)

SHEET NUMBER S-102

PLAN TYPE:

Kimley»Horn
421 FAYETTEVILLE STREET
SUITE 600
RALEIGH, NC 27601
NC LICENSE F-0102

FAYETTEVILLE
PUBLIC SERVICES
ENGINEERING DIVISION
ENGINEERING & INFRASTRUCTURE DEPARTMENT
433 HAY STREET FAYETTEVILLE, NC 28301

NORTH CAROLINA PROFESSIONAL ENGINEER SEAL 045140 PATRICK D. COOKSEY
Professionally signed by: Patrick D Cooksey
DocuSigned by: PATRICK D. COOKSEY 9/11/2025
DATE

REVISIONS			
REV. #	DESCRIPTION	REV.BY DATE	
1	BID SET		MAY 2025

ISSUED FOR CONSTRUCTION

DRAWN :	R. GIESEN	PROJECT	TRYON DRAINAGE
DESIGN :	T. ORR	NAME :	
CHECK :	P. COOKSEY	SCALE :	
APPROVED :	P. COOKSEY	DATE :	MAY 2025

PROJECT NO. KH 011017025

SUB-LEDGER NO.

Plotted By:Anderson, Nolen Sheet Set:011017025 - Tryon Layout:RETAINING WALL LAYOUT (1 OF 2) July 14, 2025 09:45:44am K:\RDT_Structures_RetainWall_NC\011017032 - Tryon Drive Walls\CAD\S-101 RETAINING WALL LAYOUT.dwg

Docusign Envelope ID: DA960C4E-7E29-4D1D-B64E-80E212A2C3BA

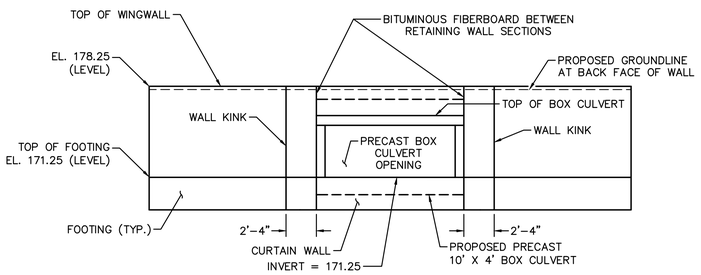

EW-08 ELEVATION

NOTE: DIMENSIONING ALONG FRONT FACE OF WALL

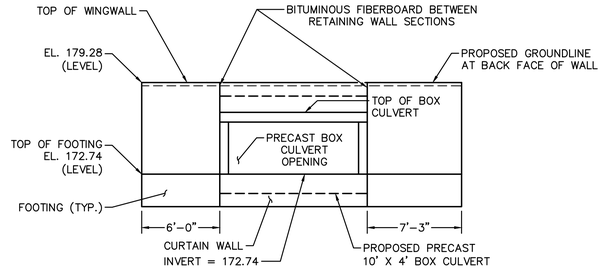

EW-09 ELEVATION

NOTE: DIMENSIONING ALONG FRONT FACE OF WALL

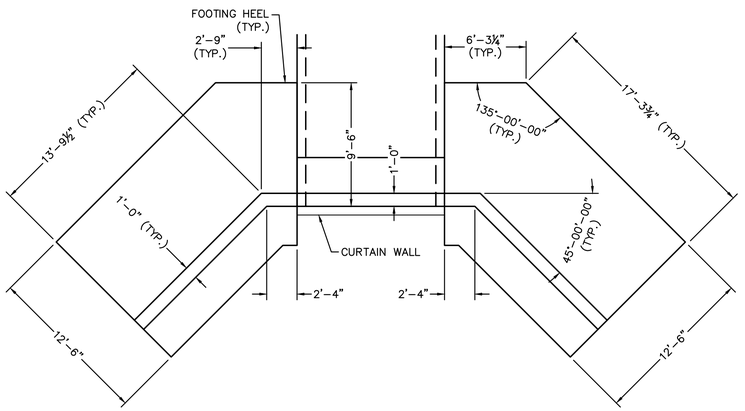

EW-08 CULVERT PLAN

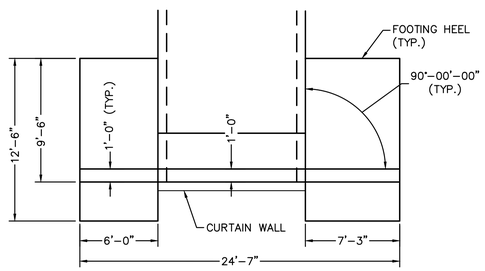

EW-09 CULVERT PLAN

GENERAL NOTES:

1. SEE SHEETS S-104 FOR WALL SECTIONS AND DETAILS.

WINGWALL LAYOUT (2 OF 2)

SHEET NUMBER S-103

PLAN TYPE:

Kimley»Horn
421 FAYETTEVILLE STREET
SUITE 600
RALEIGH, NC 27601
NC LICENSE F-0102

FAYETTEVILLE
PUBLIC SERVICES
ENGINEERING DIVISION
ENGINEERING & INFRASTRUCTURE DEPARTMENT
433 HAY STREET FAYETTEVILLE, NC 28301

NORTH CAROLINA PROFESSIONAL ENGINEER SEAL 045140 PATRICK D. COOKSEY 5/14/2025

Professionally Signed by: Patrick D. Cooksey
P.M. B8C6CA1645E4F7...

REVISIONS			
REV. #	DESCRIPTION	REV.BY DATE	
1	BID SET		MAY 2025

ISSUED FOR CONSTRUCTION

DRAWN :	R. GIESEN	PROJECT NAME :	TRYON DRAINAGE
DESIGN :	T. ORR		
CHECK :	P. COOKSEY	SCALE :	
APPROVED :	P. COOKSEY	DATE :	MAY 2025

PROJECT NO. KH 011017025

SUB-LEDGER NO.

Plotted By:Anderson, Nolen Sheet Set:011017025 - Tryon Layout:RETAINING WALL LAYOUT (2 OF 2) July 14, 2025 09:45:46am K:\RDT_Structures_RetainWall_NC\011017032 - Tryon Drive Walls\CAD\S-101 RETAINING WALL LAYOUT.dwg

Docusign Envelope ID: DA960C4E-7E29-4D1D-B64E-80E212A2C3BA

WINGWALL SCHEDULE

MARK	MAX. FILL HEIGHT	STEM	DEPTH	TOE	LENGTH
EW-01	8'-0"	1'-0"	2'-6"	3'-6"	13'-6"
EW-07	6'-8"			3'-0"	11'-0"
EW-08	6'-9"				12'-6"
EW-09	6'-4"				

HEADWALL SCHEDULE

MARK	FILL HEIGHT	STEM	DEPTH	LENGTH
EW-01	2'-3"	1'-0"	1'-0"	3'-9"
EW-07	10"			
EW-08	1'-0"			
EW-09	7"			

NOTES:

1. CONTRACTOR TO SET TOP OF FOOTING (TOF) ELEV AND CONSTRUCT WALL IN ACCORDANCE WITH THE SCHEDULE ABOVE ACCORDING TO THE MAXIMUM FILL ABOVE FOOTING (H). INTERPOLATION IS NOT ALLOWED. CONTACT THE ENGINEER IF ACTUAL FILL DIMENSION (H) IS GREATER THAN THAT PROVIDED IN SCHEDULE.
2. 4" DIAMETER PVC PERFORATED DRAIN PIPES SHALL BE SLOPED TO DRAIN BEHIND THE RETAINING WALL. 4" DIAMETER WEEPHOLES SHOULD BE PLACED AT 10'-0" ON CENTER (MAX.). AT LEAST TWO (2) WEEPHOLES SHOULD BE PROVIDED IN EACH WINGWALL, WITH THE LAST WEEPHOLE BEING PLACED NO MORE THAN 2'-0" FROM END OF WALL. WEEP PIPES SHOULD SLOPE TO DRAIN AND DAYLIGHT AS SHOWN ON THIS SHEET. DRAINAGE PIPES BEHIND HEADWALL ABOVE CULVERT SHALL BE TIED INTO THE DRAINAGE PIPES AT WINGWALLS ADJACENT TO CULVERT USING 4" DIAMETER PVC DRAIN PIPES.

4 / S-104 DETAIL A

SCALE: NTS

* * STRUCTURAL CONNECTION INSERTS
2 STRUT OR EQUAL:
LENGTH = 4½", INSERT WIDTH = 2",
DIA. = ¾". NO. REQUIRED = 52

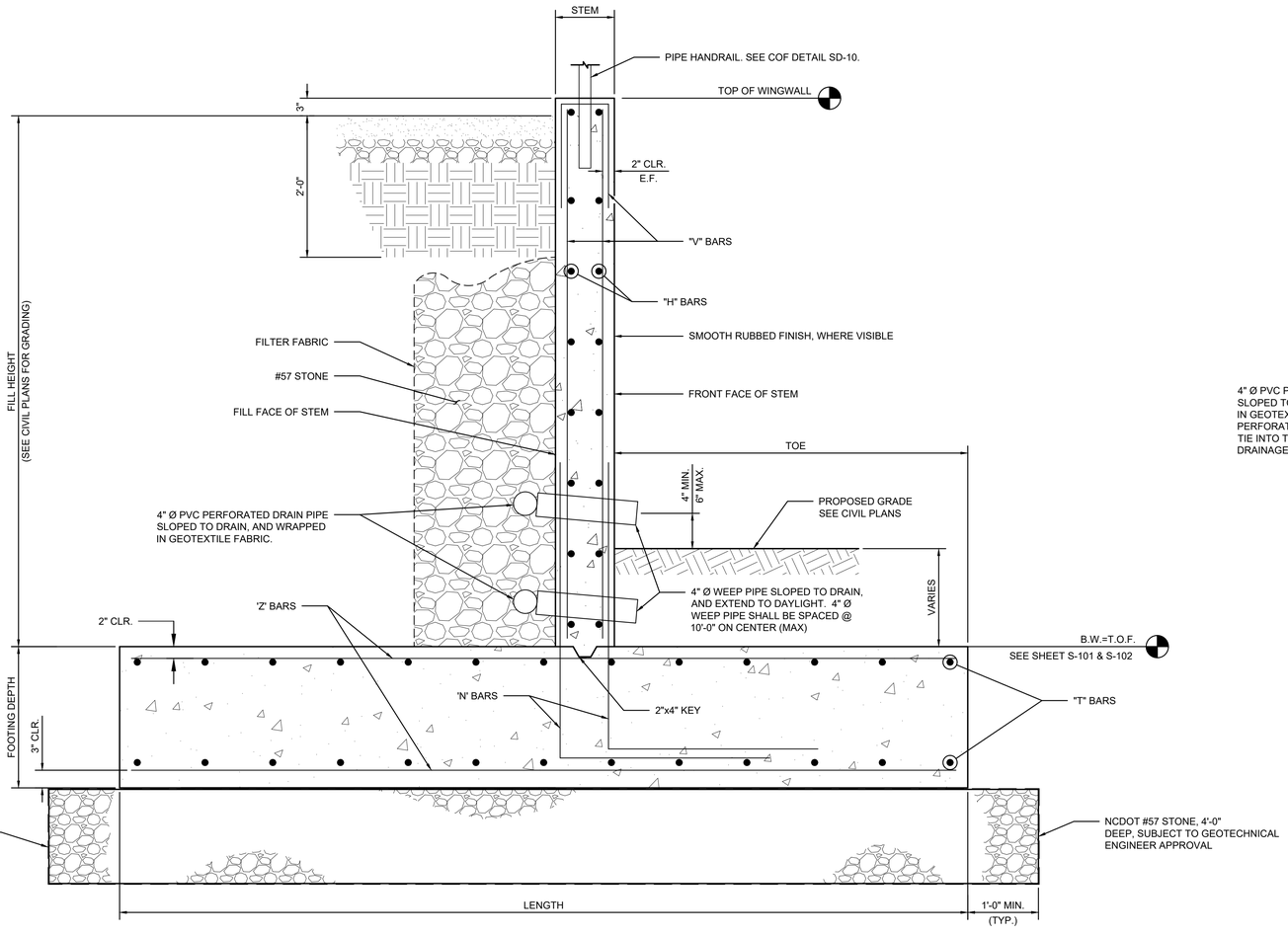

1 / S-104 TYPICAL RETAINING WALL DETAIL – CULVERT WINGWALLS

SCALE: NTS

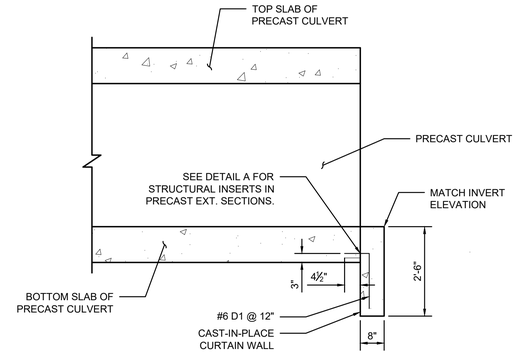

3 / S-104 SECTION VIEW – CURTAIN WALL

SCALE: NTS

OUTLET SHOWN, INLET SIMILAR

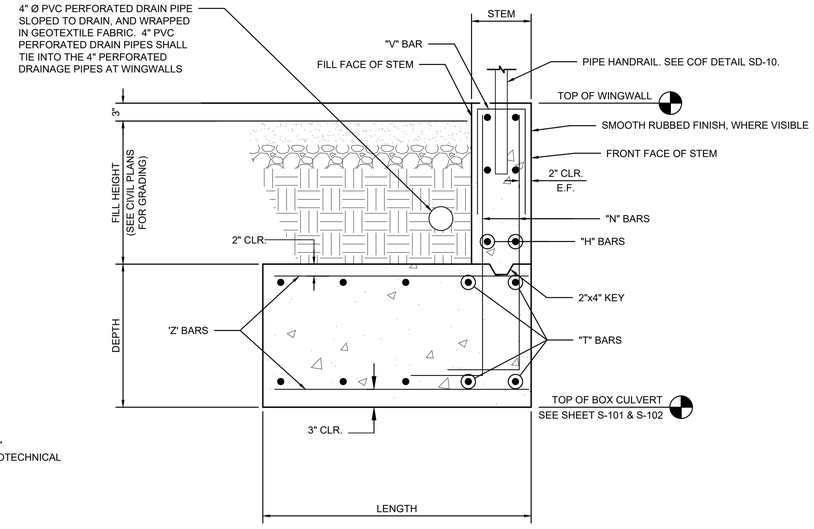

2 / S-104 TYPICAL HEADWALL DETAIL

SCALE: NTS

WINGWALL AND HEADWALL DETAILS

SHEET NUMBER S-104

PLAN TYPE:

Kimley»Horn
421 FAYETTEVILLE STREET
SUITE 600
RALEIGH, NC 27601
NC LICENSE F-0102

FAYETTEVILLE
PUBLIC SERVICES
ENGINEERING DIVISION
ENGINEERING & INFRASTRUCTURE DEPARTMENT
433 HAY STREET FAYETTEVILLE, NC 28301

NORTH CAROLINA PROFESSIONAL ENGINEER SEAL 045140 PATRICK D. COOKSEY

Docusigned by: Patrick D. Cooksey
PATRICK D. COOKSEY
DATE: 9/14/2025

REV. #	REVISIONS DESCRIPTION	REV.BY DATE
1	BID SET	MAY 2025

ISSUED FOR CONSTRUCTION

		PROJECT	TRYON DRAINAGE
DRAWN :	R. GIESEN	NAME :	
DESIGN :	T. ORR	SCALE :	
CHECK :	P. COOKSEY	DATE :	MAY 2025
APPROVED :	P. COOKSEY		

PROJECT NO. KH011017025

SUB-LEDGER NO.

Plotted By:Anderson, Nolen Sheet Set:011017025 - Tryon Layout:RETAINING WALL DETAILS July 14, 2025 09:46:23am K:\RDT_Structures_RetainWall_NC\011017032 - Tryon Drive Walls\CAD\S-103 RETAINING WALL DETAILS.dwg

Docusign Envelope ID: DA960C4E-7E29-4D1D-B64E-80E212A2C3BA

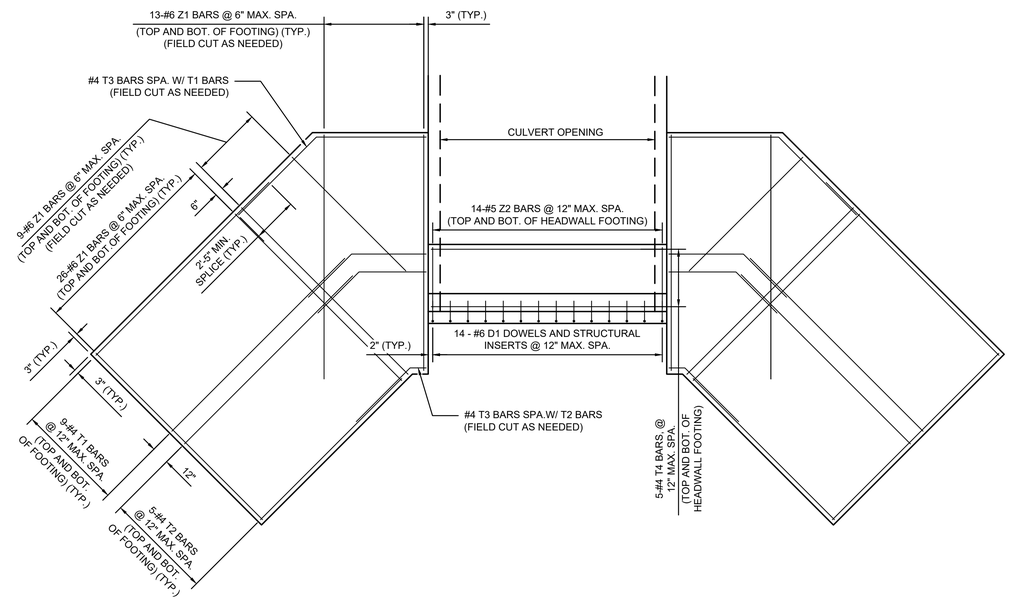

1 S-105 FOOTING AND CURTAIN WALL REINFORCEMENT DETAIL

SCALE: NTS

N BARS NOT SHOWN FOR CLARITY, BUT SHALL BE PLACED PRIOR TO POURING FOOTING CONCRETE

NOTES:
1. WHERE BARS ARE FIELD CUT, THEY SHALL ONLY BE CUT AS NEEDED TO MAINTAIN A MINIMUM OF 2" OF CLEARANCE TO THE NEAREST CONCRETE SURFACE.
2. PRECAST CULVERT MANUFACTURER SHALL ACCOUNT FOR THE DEAD LOAD FROM HEADWALL AND RETAINED SOIL ON PRECAST CULVERT SECTIONS, WHERE APPLICABLE.

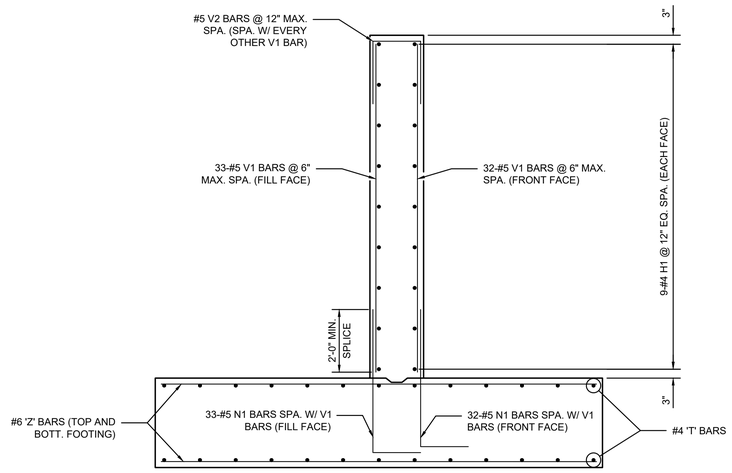

2 S-105 WINGWALL SECTION REINFORCEMENT DETAIL

SCALE: NTS

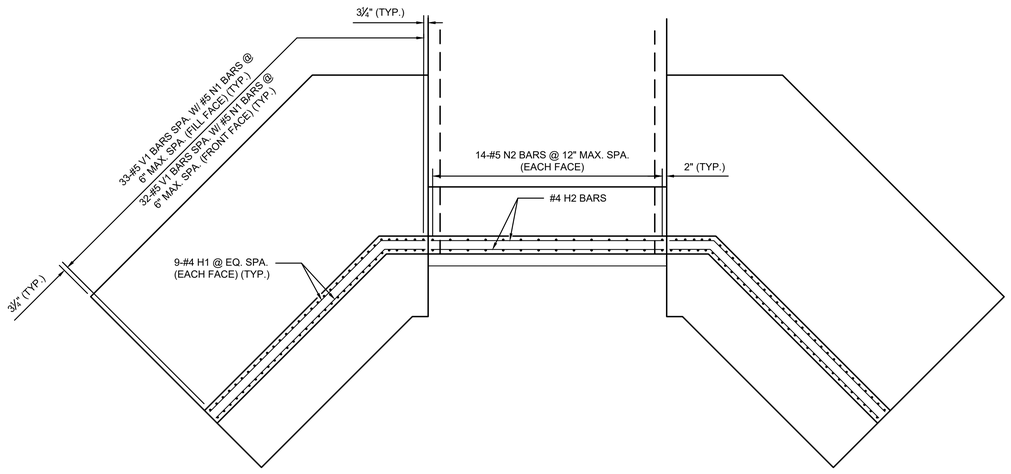

3 S-105 STEM REINFORCEMENT DETAIL

SCALE: NTS

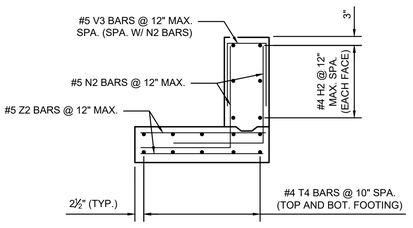

4 S-105 HEADWALL SECTION REINFORCEMENT DETAIL

SCALE: NTS

EW-01 REINFORCEMENT DETAILS

SHEET NUMBER S-105

PLAN TYPE:

Kimley»Horn
421 FAYETTEVILLE STREET
SUITE 600
RALEIGH, NC 27601
NC LICENSE F-0102

FAYETTEVILLE PUBLIC SERVICES
ENGINEERING DIVISION
ENGINEERING & INFRASTRUCTURE DEPARTMENT
433 HAY STREET FAYETTEVILLE, NC 28301

NORTH CAROLINA PROFESSIONAL ENGINEER SEAL 045140 PATRICK D. COOKSEY

Digitally signed by: Patrick D. Cooksey
DocuSigned by: P3C6CA16A57E4F7...
9/14/2025

REVISIONS			
REV. #	DESCRIPTION	REV.BY DATE	
1	BID SET		MAY 2025

ISSUED FOR CONSTRUCTION

DRAWN :	R. GIESEN	PROJECT :	TRYON DRAINAGE
DESIGN :	T. ORR	NAME :	
CHECK :	P. COOKSEY	SCALE :	
APPROVED :	P. COOKSEY	DATE :	MAY 2025

PROJECT NO. KH011017025

SUB-LEDGER NO.

Plotted By:Anderson, Nolen Sheet Set:011017025 - Tryon Layout:EW-01 REINFORCEMENT DETAIL July 14, 2025 09:46:23am K:\RDT_Structures_RetainWall_NC\011017032 - Tryon Drive Walls\CAD\S-103 RETAINING WALL DETAILS.dwg

Docusign Envelope ID: DA960C4E-7E29-4D1D-B64E-80E212A2C3BA

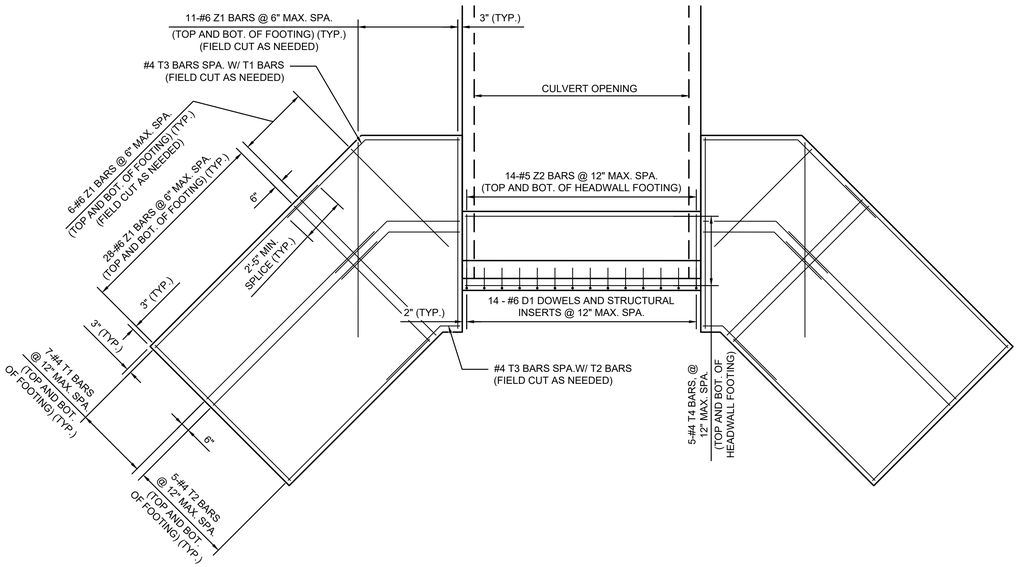

1 S-106 FOOTING AND CURTAIN WALL REINFORCEMENT DETAIL

SCALE: NTS

N BARS NOT SHOWN FOR CLARITY, BUT SHALL BE PLACED PRIOR TO POURING FOOTING CONCRETE

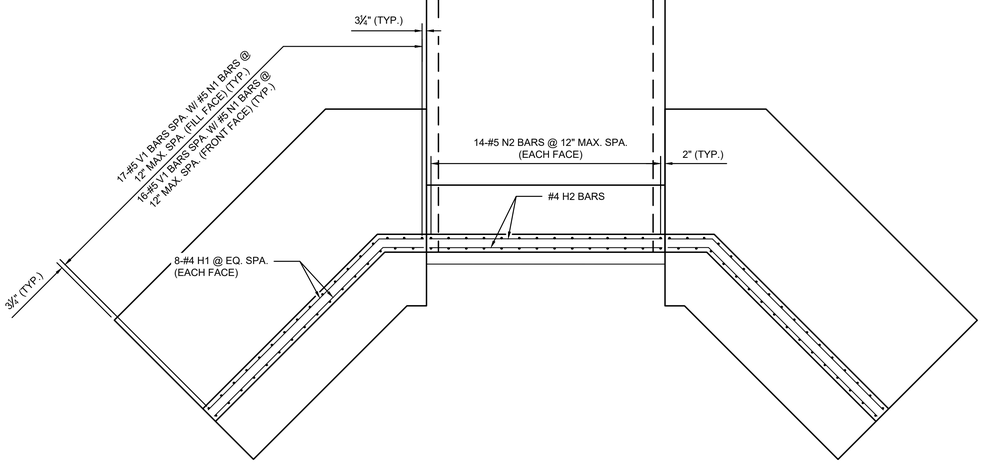

3 S-106 STEM REINFORCEMENT DETAIL

SCALE: NTS

NOTES:

1. WHERE BARS ARE FIELD CUT, THEY SHALL ONLY BE CUT AS NEEDED TO MAINTAIN A MINIMUM OF 2" OF CLEARANCE TO THE NEAREST CONCRETE SURFACE.
2. PRECAST CULVERT MANUFACTURER SHALL ACCOUNT FOR THE DEAD LOAD FROM HEADWALL AND RETAINED SOIL ON PRECAST CULVERT SECTIONS, WHERE APPLICABLE.

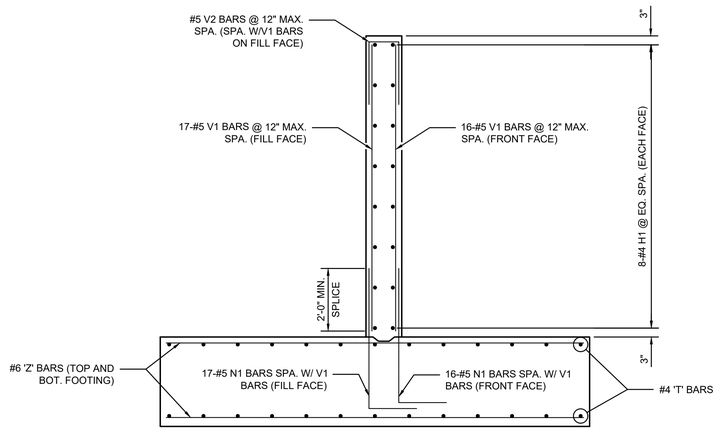

2 S-106 WINGWALL SECTION REINFORCEMENT DETAIL

SCALE: NTS

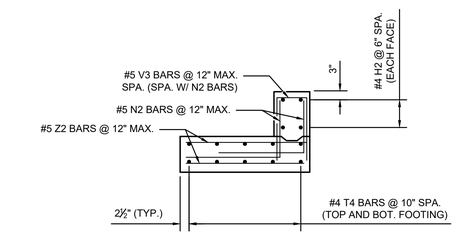

4 S-106 HEADWALL SECTION REINFORCEMENT DETAIL

SCALE: NTS

EW-07 REINFORCEMENT DETAILS

SHEET NUMBER S-106

PLAN TYPE:

Kimley»Horn
421 FAYETTEVILLE STREET
SUITE 600
RALEIGH, NC 27601
NC LICENSE F-0102

FAYETTEVILLE PUBLIC SERVICES
ENGINEERING DIVISION
ENGINEERING & INFRASTRUCTURE DEPARTMENT
433 HAY STREET FAYETTEVILLE, NC 28301

NORTH CAROLINA PROFESSIONAL ENGINEER SEAL 045140 PATRICK D. COOKSEY REGISTERED
Patrick D. Cooksey
P.M.: D8C6CA1A457E4F7...
8/14/2025
DATE

REV. #	REVISIONS DESCRIPTION	REV.BY DATE
1	BID SET	MAY 2025

ISSUED FOR CONSTRUCTION

DRAWN :	R. GIESEN
DESIGN :	T. ORR
CHECK :	P. COOKSEY
APPROVED :	P. COOKSEY
PROJECT NAME :	TRYON DRAINAGE
SCALE :	
DATE :	MAY 2025

PROJECT NO. KH 011017025

SUB-LEDGER NO.

Plotted By:Anderson, Nolen Sheet Set:011017025 - Tryon Layout:EW-07 REINFORCEMENT DETAIL July 14, 2025 09:46:25am K:\RDT_Structures_RetainWall_NC\011017032 - Tryon Drive Walls\CAD\S-103 RETAINING WALL DETAILS.dwg

Docusign Envelope ID: DA960C4E-7E29-4D1D-B64E-80E212A2C3BA

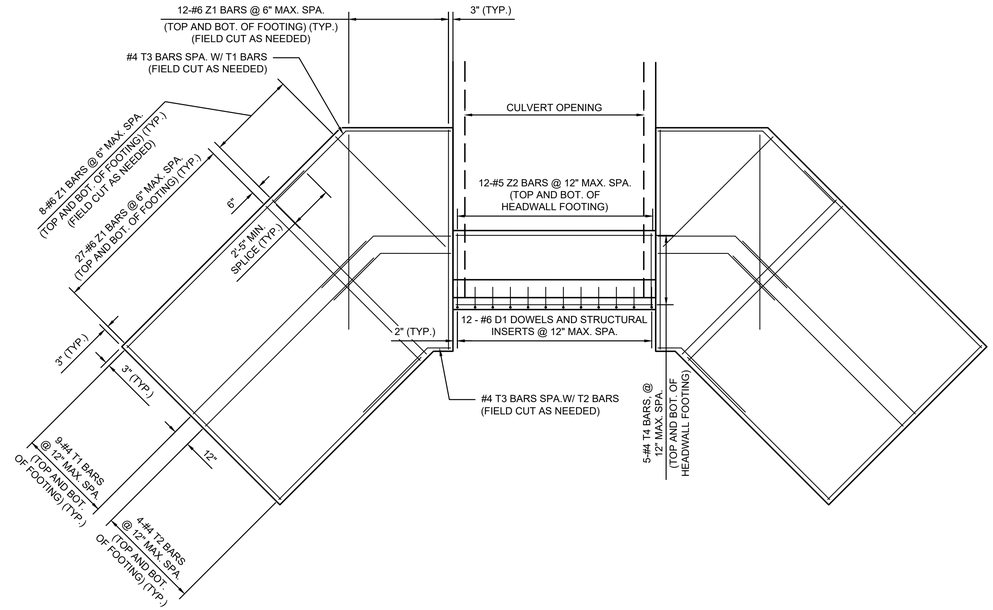

FOOTING AND CURTAIN WALL REINFORCEMENT DETAIL

1 / S-107

SCALE: NTS

N BARS NOT SHOWN FOR CLARITY, BUT SHALL BE PLACED PRIOR TO POURING FOOTING CONCRETE

STEM REINFORCEMENT DETAIL

3 / S-107

SCALE: NTS

NOTES:

1. WHERE BARS ARE FIELD CUT, THEY SHALL ONLY BE CUT AS NEEDED TO MAINTAIN A MINIMUM OF 2" OF CLEARANCE TO THE NEAREST CONCRETE SURFACE.
2. PRECAST CULVERT MANUFACTURER SHALL ACCOUNT FOR THE DEAD LOAD FROM HEADWALL AND RETAINED SOIL ON PRECAST CULVERT SECTIONS, WHERE APPLICABLE.

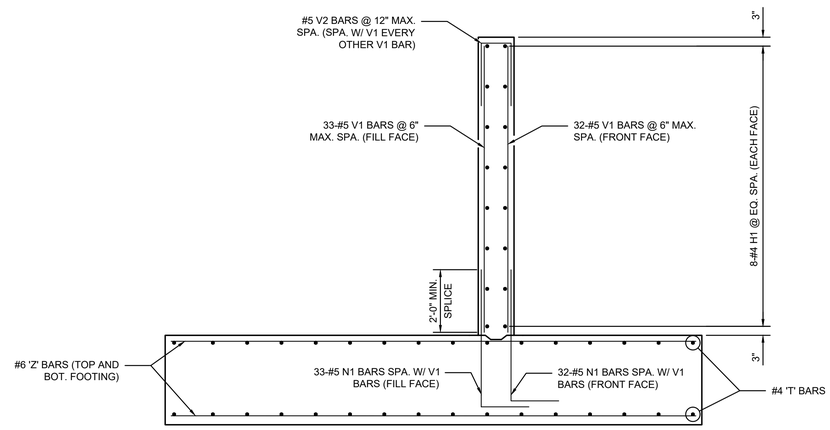

WINGWALL SECTION REINFORCEMENT DETAIL

2 / S-107

SCALE: NTS

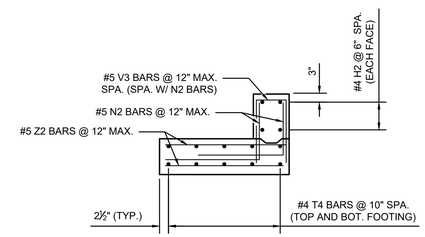

HEADWALL SECTION REINFORCEMENT DETAIL

4 / S-107

SCALE: NTS

EW-08 REINFORCEMENT DETAILS

SHEET NUMBER S-107

PLAN TYPE:

Kimley»Horn
421 FAYETTEVILLE STREET
SUITE 600
RALEIGH, NC 27601
NC LICENSE F-0102

FAYETTEVILLE
PUBLIC SERVICES
ENGINEERING DIVISION
ENGINEERING & INFRASTRUCTURE DEPARTMENT
433 HAY STREET FAYETTEVILLE, NC 28301

NORTH CAROLINA PROFESSIONAL ENGINEER SEAL 045140 PATRICK D. COOKSEY REGISTERED

Plan Designed by: Patrick D. Cooksey
PW: D8C6CA1B57E4F7...
8/14/2025
DATE

REV. #	DESCRIPTION	REV.BY DATE
1	BID SET	MAY 2025

REVISIONS

ISSUED FOR CONSTRUCTION

DRAWN :	R. GIESEN	PROJECT NAME :	TRYON DRAINAGE
DESIGN :	T. ORR	SCALE :	
CHECK :	P. COOKSEY	DATE :	MAY 2025
APPROVED :	P. COOKSEY		

PROJECT NO. KH 011017025

SUB-LEDGER NO.

Plotted By:Anderson, Nolen Sheet Set:011017025 - Tryon Layout:EW-08 REINFORCEMENT DETAIL July 14, 2025 09:46:25am K:\RDT_Structures_RetainWall_NC\011017032 - Tryon Drive Walls\CAD\S-103 RETAINING WALL DETAILS.dwg

Docusign Envelope ID: DA960C4E-7E29-4D1D-B64E-80E212A2C3BA

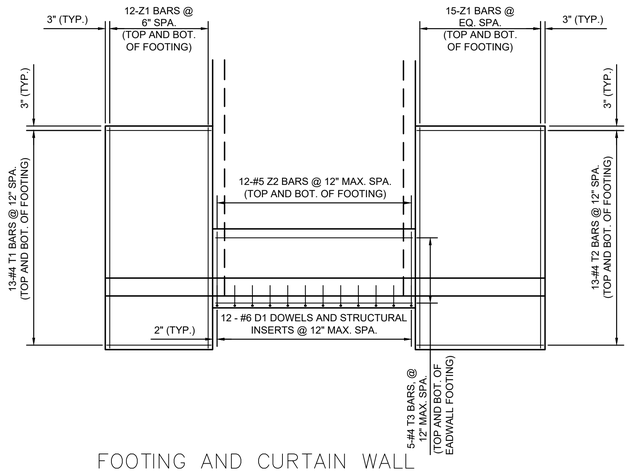

1 S–108 FOOTING AND CURTAIN WALL REINFORCEMENT DETAIL

SCALE: NTS

N BARS NOT SHOWN FOR CLARITY, BUT SHALL BE PLACED PRIOR TO POURING FOOTING CONCRETE

NOTES:

1. WHERE BARS ARE FIELD CUT, THEY SHALL ONLY BE CUT AS NEEDED TO MAINTAIN A MINIMUM OF 2" OF CLEARANCE TO THE NEAREST CONCRETE SURFACE.
2. PRECAST CULVERT MANUFACTURER SHALL ACCOUNT FOR THE DEAD LOAD FROM HEADWALL AND RETAINED SOIL ON PRECAST CULVERT SECTIONS, WHERE APPLICABLE.

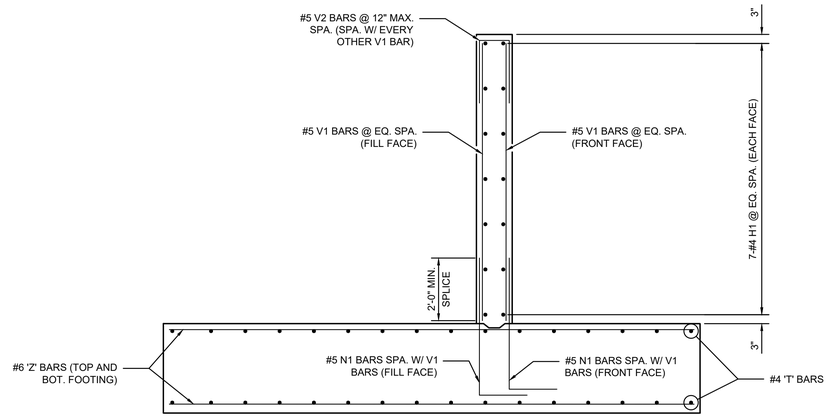

2 S–108 WINGWALL SECTION REINFORCEMENT DETAIL

SCALE: NTS

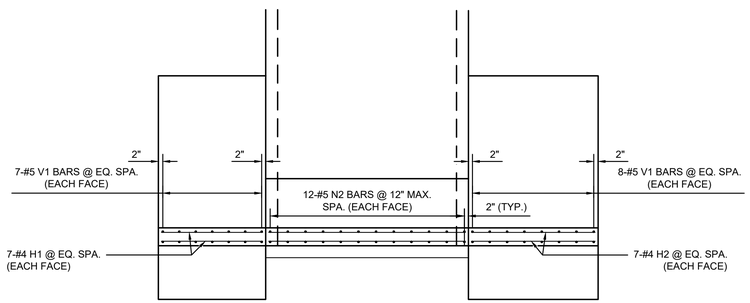

3 S–108 STEM REINFORCEMENT DETAIL

SCALE: NTS

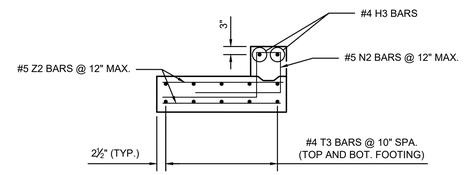

4 S–108 HEADWALL SECTION REINFORCEMENT DETAIL

SCALE: NTS

EW-09 REINFORCEMENT DETAILS

SHEET NUMBER S–108

PLAN TYPE:

Kimley»Horn
421 FAYETTEVILLE STREET
SUITE 600
RALEIGH, NC 27601
NC LICENSE F-0102

FAYETTEVILLE PUBLIC SERVICES

ENGINEERING DIVISION
ENGINEERING & INFRASTRUCTURE DEPARTMENT
433 HAY STREET FAYETTEVILLE, NC 28301

NORTH CAROLINA PROFESSIONAL ENGINEER SEAL 045140 PATRICK D. COOKSEY REGISTERED

DocuSigned by: Patrick D. Cooksey
DA6C6CA1B457E4F7...
8/14/2025

REVISIONS

REV. #	DESCRIPTION	REV.BY DATE
1	BID SET	MAY 2025

ISSUED FOR CONSTRUCTION

DRAWN :	R. GIESEN	PROJECT NAME :	TRYON DRAINAGE
DESIGN :	T. ORR		
CHECK :	P. COOKSEY	SCALE :	
APPROVED :	P. COOKSEY	DATE :	MAY 2025

PROJECT NO. KH 011017025

SUB-LEDGER NO.

Plotted By:Anderson, Nolen Sheet Set:011017025 – Tryon Layout:EW-09 REINFORCEMENT DETAIL July 14, 2025 09:46:27am K:\RDT_Structures_RetainWall_NC\011017032 – Tryon Drive Walls\CAD\S-103 RETAINING WALL DETAILS.dwg

Docusign Envelope ID: DA960C4E-7E29-4D1D-B64E-80E212A2C3BA

EW-01

BAR TYPES

1

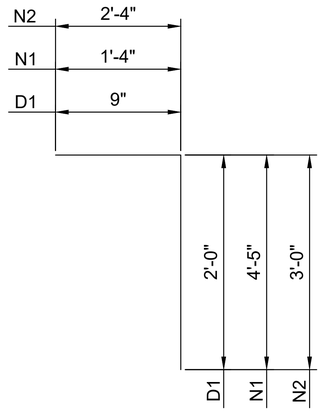

2

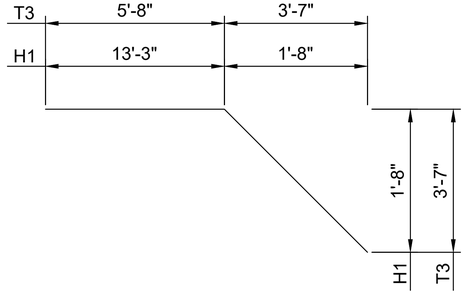

3

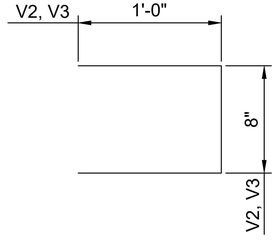

ALL BAR DIMENSIONS ARE OUT TO OUT.

BILL OF MATERIAL

BAR	NO.	SIZE	TYPE	LENGTH	WEIGHT
D1	14	#6	1	2'-9"	58
H1	36	#4	2	15'-6"	373
H2	6	#4	STR	13'-0"	52
N1	130	#5	1	5'-9"	780
N2	28	#5	1	5'-4"	156
T1	36	#4	STR	13'-10"	333
T2	20	#4	STR	11'-2"	149
T3	56	#4	2	11'-5"	427
T4	10	#4	STR	13'-0"	87
V1	130	#5	STR	7'-11"	1,073
V2	34	#5	3	2'-8"	95
V3	14	#5	3	2'-8"	39
Z1	192	#6	STR	13'-2"	3,797
Z2	28	#5	STR	3'-5"	100

REINFORCING STEEL
FOR 2 WINGS 7,519 LBS.

4 KSI A CONCRETE

2 WINGS	55.8 C.Y.
1 HEADWALL	3.1 C.Y.
END CURTAIN WALL	0.8 C.Y.
TOTAL	59.7 C.Y.

EW-07

BAR TYPES

1

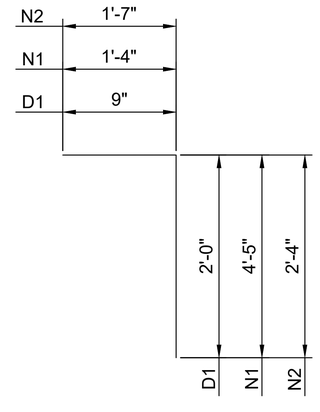

2

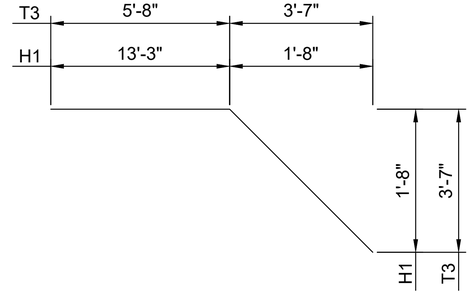

3

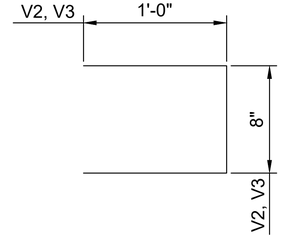

ALL BAR DIMENSIONS ARE OUT TO OUT.

BILL OF MATERIAL

BAR	NO.	SIZE	TYPE	LENGTH	WEIGHT
D1	14	#6	1	2'-9"	58
H1	32	#4	2	15'-6"	331
H2	4	#4	STR	13'-0"	35
N1	66	#5	1	5'-9"	396
N2	28	#5	1	3'-11"	114
T1	28	#4	STR	13'-10"	259
T2	20	#4	STR	11'-2"	149
T3	48	#4	2	11'-4"	363
T4	10	#4	STR	13'-0"	87
V1	66	#5	STR	6'-6"	447
V2	34	#5	3	2'-8"	95
V3	14	#5	3	2'-8"	39
Z1	192	#6	STR	10'-8"	3,076
Z2	28	#5	STR	3'-5"	100

REINFORCING STEEL
FOR 2 WINGS 5,549 LBS.

4 KSI A CONCRETE

2 WINGS	44.4 C.Y.
1 HEADWALL	2.4 C.Y.
END CURTAIN WALL	0.8 C.Y.
TOTAL	47.6 C.Y.

EW BILL OF MATERIAL
(1 OF 2)

SHEET NUMBER S-109

PLAN TYPE:

Kimley»Horn
421 FAYETTEVILLE STREET
SUITE 600
RALEIGH, NC 27601
NC LICENSE F-0102

FAYETTEVILLE
PUBLIC SERVICES
ENGINEERING DIVISION
ENGINEERING & INFRASTRUCTURE DEPARTMENT
433 HAY STREET FAYETTEVILLE, NC 28301

NORTH CAROLINA PROFESSIONAL ENGINEER SEAL 045140 PATRICK D. COOKSEY

Documents prepared by:
Patrick D. Cooksey
B3C6CA1B57E4F7...
9/17/2025

REVISIONS

REV. #	DESCRIPTION	REV.BY	DATE
1	BID SET		MAY 2025

ISSUED
FOR CONSTRUCTION

DRAWN :	R. GIESEN	PROJECT NAME :	TRYON DRAINAGE
DESIGN :	T. ORR		
CHECK :	P. COOKSEY	SCALE :	
APPROVED :	P. COOKSEY	DATE :	MAY 2025

PROJECT NO. KH 011017025

SUB-LEDGER NO.

Plotted By:Anderson, Nolen Sheet Set:011017025 - Tryon Layout:EW BILL OF MATERIAL (1 OF 2) July 14, 2025 09:46:28am K:\RDT_Structures_RetainWall_NC\011017032 - Tryon Drive Walls\CAD\S-103 RETAINING WALL DETAILS.dwg

Docusign Envelope ID: DA960C4E-7E29-4D1D-B64E-80E212A2C3BA

EW-08

BAR TYPES

1

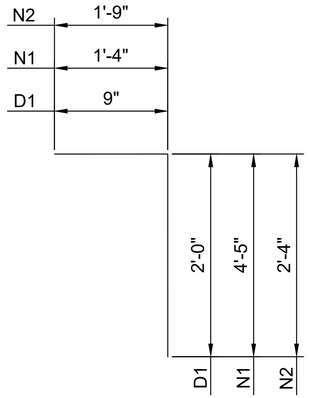

2

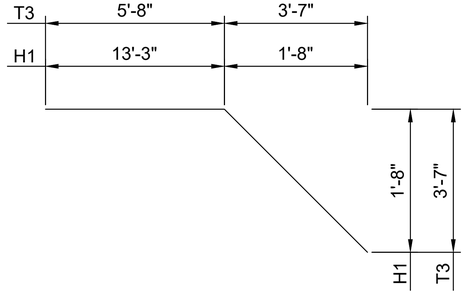

3

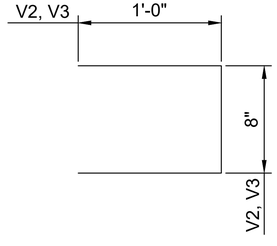

ALL BAR DIMENSIONS ARE OUT TO OUT.

BILL OF MATERIAL

BAR	NO.	SIZE	TYPE	LENGTH	WEIGHT
D1	12	#6	1	2'-9"	50
H1	32	#4	2	15'-6"	331
H2	4	#4	STR	11'-0"	29
N1	132	#5	1	5'-9"	792
N2	24	#5	1	4'-1"	102
T1	36	#4	STR	13'-10"	333
T2	16	#4	STR	11'-2"	119
T3	52	#4	2	11'-4"	394
T4	10	#4	STR	11'-0"	73
V1	130	#5	STR	6'-8"	904
V2	34	#5	3	2'-8"	95
V3	12	#5	3	2'-8"	33
Z1	188	#6	STR	14'-8"	4,142
Z2	24	#5	STR	3'-5"	86

REINFORCING STEEL FOR 2 WINGS 7,483 LBS.

4 KSI A CONCRETE	
2 WINGS	51.0 C.Y.
1 HEADWALL	2.1 C.Y.
END CURTAIN WALL	0.7 C.Y.
TOTAL	53.8 C.Y.

EW-09

BAR TYPES

1

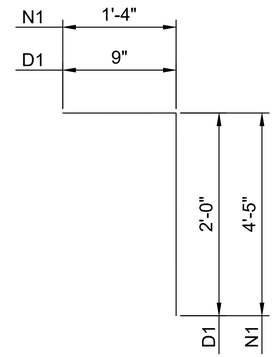

2

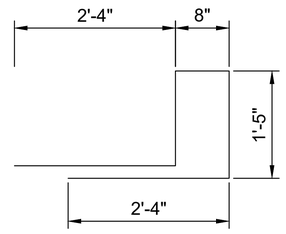

ALL BAR DIMENSIONS ARE OUT TO OUT.

BILL OF MATERIAL

BAR	NO.	SIZE	TYPE	LENGTH	WEIGHT
D1	12	#6	1	2'-9"	50
H1	14	#4	STR	5'-8"	53
H2	14	#4	STR	6'-11"	65
H3	2	#4	STR	11'-0"	15
N1	30	#5	1	5'-9"	180
N2	12	#5	2	8'-2"	102
T1	26	#4	STR	5'-8"	98
T2	26	#4	STR	6'-9"	117
T3	10	#4	STR	11'-0"	73
V1	30	#5	STR	6'-2"	193
Z1	54	#6	STR	12'-0"	973
Z2	24	#5	STR	3'-5"	86

REINFORCING STEEL FOR 2 WINGS 2,005 LBS.

4 KSI A CONCRETE	
2 WINGS	18.5 C.Y.
1 HEADWALL	1.9 C.Y.
END CURTAIN WALL	0.7 C.Y.
TOTAL	21.1 C.Y.

EW BILL OF MATERIAL (2 OF 2)

SHEET NUMBER S-110

PLAN TYPE:

Kimley»Horn
421 FAYETTEVILLE STREET
SUITE 600
RALEIGH, NC 27601
NC LICENSE F-0102

FAYETTEVILLE PUBLIC SERVICES
ENGINEERING DIVISION
ENGINEERING & INFRASTRUCTURE DEPARTMENT
433 HAY STREET FAYETTEVILLE, NC 28301

NORTH CAROLINA PROFESSIONAL ENGINEER SEAL 045140 PATRICK D. COOKSEY
Professionally signed by: Patrick D. Cooksey
DocuSigned by: B3C6CA1[illegible]7E4F7...
DATE: 9/14/2025

REVISIONS

REV. #	DESCRIPTION	REV.BY	DATE
1	BID SET		MAY 2025

ISSUED FOR CONSTRUCTION

DRAWN :	R. GIESEN	PROJECT NAME :	TRYON DRAINAGE
DESIGN :	T. ORR		
CHECK :	P. COOKSEY	SCALE :	
APPROVED :	P. COOKSEY	DATE :	MAY 2025

PROJECT NO. KH 011017025

SUB-LEDGER NO.

Plotted By: Anderson, Nolen Sheet Set: 011017025 – Tryon Layout: EW BILL OF MATERIAL (2 OF 2) July 14, 2025 09:46:28am K:\RDT_Structures_RetainWall_NC\011017032 – Tryon Drive Walls\CAD\S-103 RETAINING WALL DETAILS.dwg

Docusign Envelope ID: DA960C4E-7E29-4D1D-B64E-80E212A2C3BA

NOTES:

1. USE 4,000 KSI CONCRETE THROUGHOUT.
2. CONSTRUCT CONCRETE BOX IN ACCORDANCE WITH SECTION 825 OF THE STANDARD SPECIFICATIONS.
3. USE FORMS TO CONSTRUCT THE BOTTOM SLAB.
4. ADJUST LENGTH OF STEEL BARS AS NEEDED TO COMPENSATE FOR PIPES AND FRAME AND GRATE OPENINGS.
5. REINFORCING STEEL SHALL CONFORM TO ASTM A 615, GRADE 60.
6. CUT OR BEND STEEL BARS AS NEEDED TO PROVIDE 2" CLEARANCE.
7. LOCATE FRAME AND GRATE AS FIELD CONDITIONS DICTATE AND AS DIRECTED BY THE ENGINEER.
8. DIMENSIONS MAY BE ADJUSTED AS DIRECTED BY THE ENGINEER.
9. FOR INVERT ELEVATIONS OF PIPES, REFER TO DRAINAGE PLAN DETAILS.

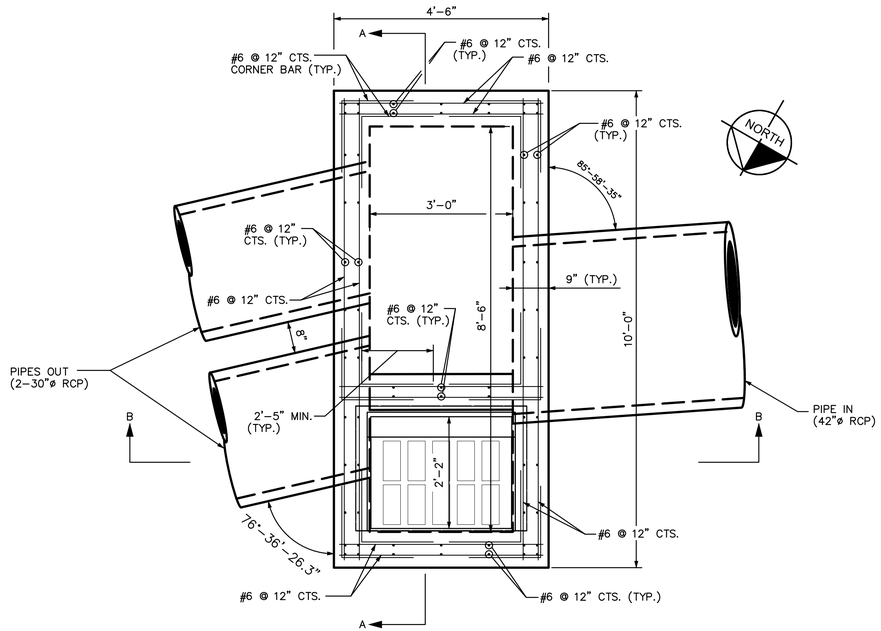

PLAN

TOP AND BOTTOM SLAB REINFORCING NOT SHOWN FOR CLARITY

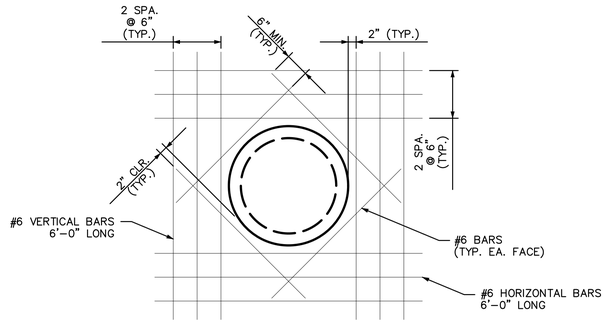

DETAIL OF REINFORCING AROUND PIPE

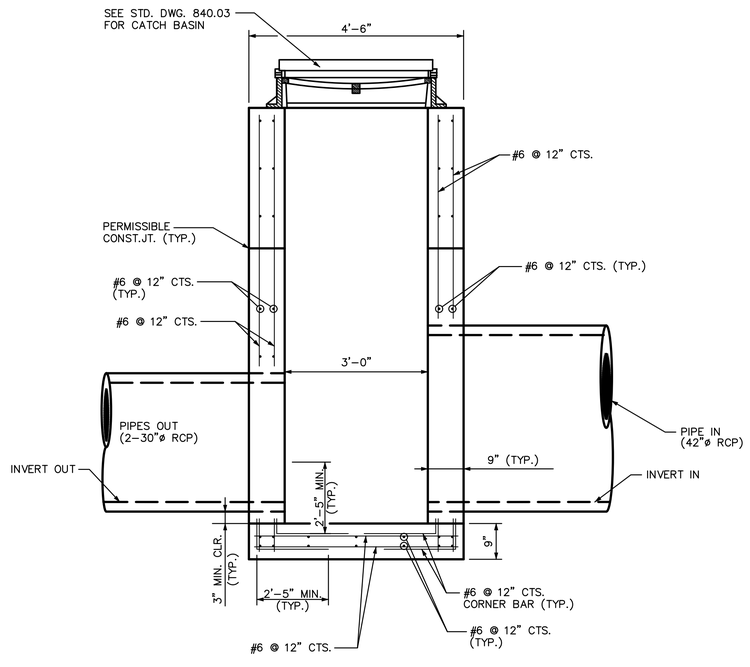

SECTION B-B

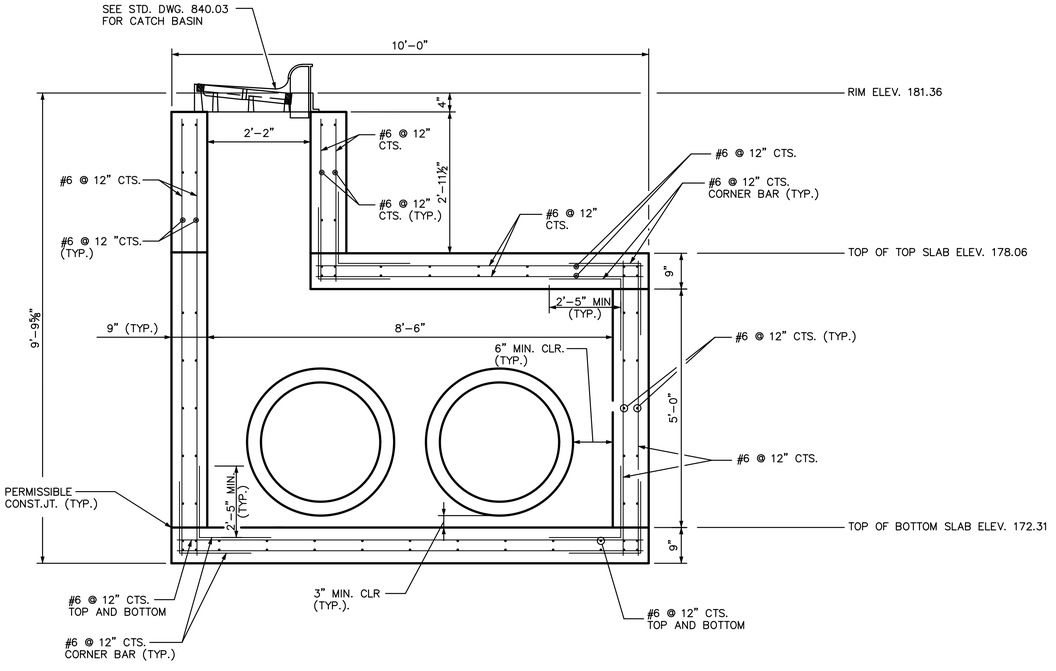

SECTION A-A

CATCH BASIN 11

SHEET NUMBER S-201

PLAN TYPE:

Kimley»Horn
421 FAYETTEVILLE STREET
SUITE 600
RALEIGH, NC 27601
NC LICENSE F-0102

FAYETTEVILLE PUBLIC SERVICES
ENGINEERING DIVISION
ENGINEERING & INFRASTRUCTURE DEPARTMENT
433 HAY STREET FAYETTEVILLE, NC 28301

NORTH CAROLINA PROFESSIONAL ENGINEER SEAL 045140 PATRICK D. COOKSEY

Professionally engineered by:
Patrick D. Cooksey
PATRICK D. COOKSEY
9/17/2025

REVISIONS			
REV. #	DESCRIPTION	REV.BY	DATE
1	BID SET		MAY 2025

ISSUED FOR CONSTRUCTION

DRAWN :	R. GIESEN	PROJECT NAME :	TRYON DRAINAGE
DESIGN :	T. ORR		
CHECK :	P. COOKSEY	SCALE :	
APPROVED :	P. COOKSEY	DATE :	MAY 2025

PROJECT NO. KH 011017025

SUB-LEDGER NO.

Plotted By:Anderson, Nolen Sheet Set:011017025 — Tryon Layout:S-201 CATCH BASIN 11 July 14, 2025 09:47:11am K:\RDT_Structures_RetainWall_NC\011017032 — Tryon Drive Walls\CAD\S-201 CATCH BASIN 11.dwg

Docusign Envelope ID: DA960C4E-7E29-4D1D-B64E-80E212A2C3BA

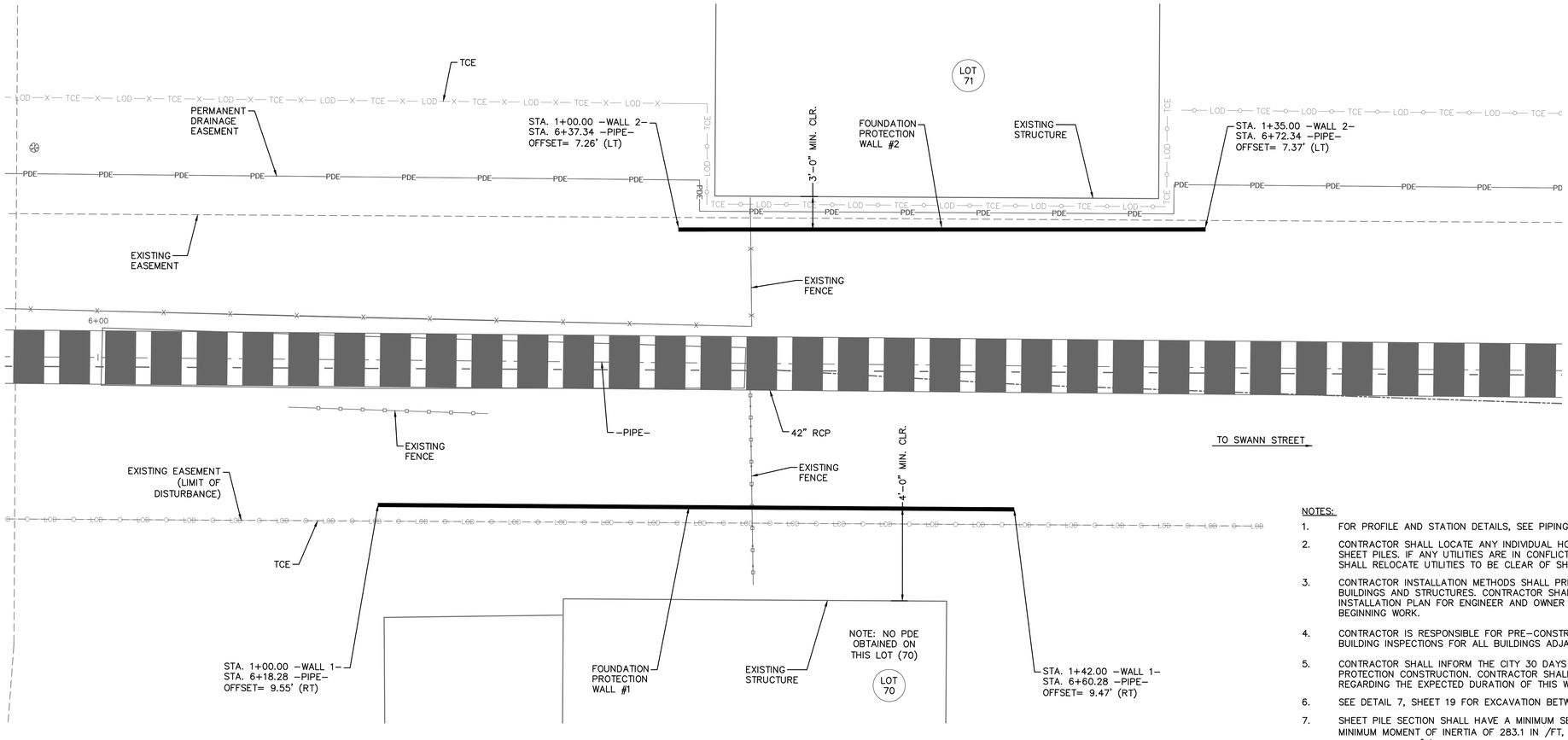

PLAN

NOTES:

1. FOR PROFILE AND STATION DETAILS, SEE PIPING PLAN PROFILE SHEETS.
2. CONTRACTOR SHALL LOCATE ANY INDIVIDUAL HOME UTILITIES PRIOR TO DRIVING SHEET PILES. IF ANY UTILITIES ARE IN CONFLICT WITH SHEET PILES, CONTRACTOR SHALL RELOCATE UTILITIES TO BE CLEAR OF SHEET PILES.
3. CONTRACTOR INSTALLATION METHODS SHALL PREVENT DAMAGE TO THE EXISTING BUILDINGS AND STRUCTURES. CONTRACTOR SHALL SUBMIT FOUNDATION PROTECTION INSTALLATION PLAN FOR ENGINEER AND OWNER REVIEW AND APPROVAL PRIOR TO BEGINNING WORK.
4. CONTRACTOR IS RESPONSIBLE FOR PRE–CONSTRUCTION AND POST–CONSTRUCTION BUILDING INSPECTIONS FOR ALL BUILDINGS ADJACENT TO FOUNDATION PROTECTION.
5. CONTRACTOR SHALL INFORM THE CITY 30 DAYS PRIOR TO BEGINNING FOUNDATION PROTECTION CONSTRUCTION. CONTRACTOR SHALL ALSO INFORM THE CITY REGARDING THE EXPECTED DURATION OF THIS WORK.
6. SEE DETAIL 7, SHEET 19 FOR EXCAVATION BETWEEN SHEET PILE WALLS.
7. SHEET PILE SECTION SHALL HAVE A MINIMUM SECTION MODULUS OF 35.1 IN /FT, A MINIMUM MOMENT OF INERTIA OF 283.1 IN /FT, AND MINIMUM CROSS–SECTIONAL AREA OF 7.07 IN²/FT.

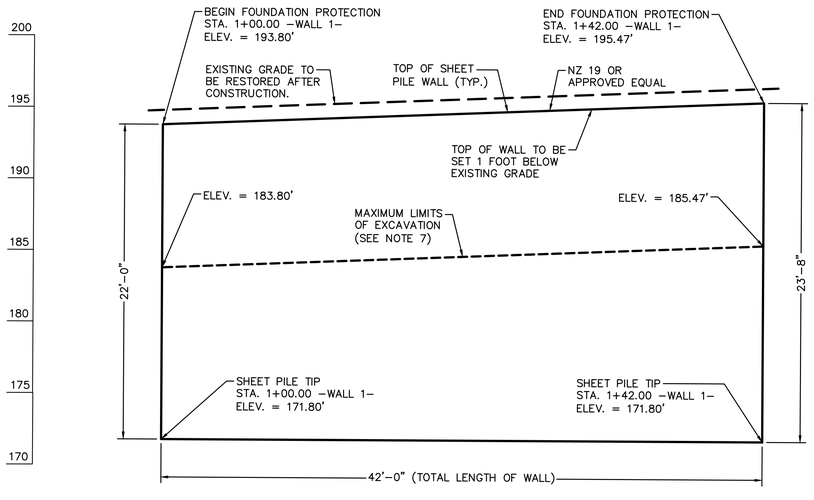

WALL #1

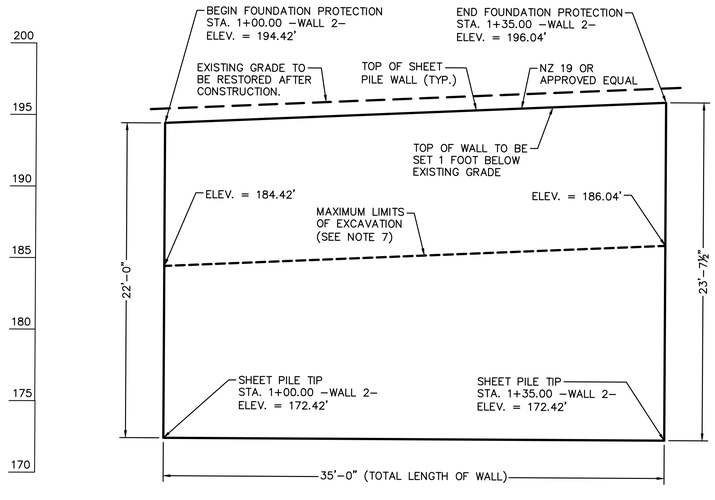

WALL #2

SHEET PILE WALL LAYOUT
(WALL #1& #2)

SHEET NUMBER S–301

PLAN TYPE:

Kimley»Horn
421 FAYETTEVILLE STREET
SUITE 600
RALEIGH, NC 27601
NC LICENSE F–0102

FAYETTEVILLE!
PUBLIC SERVICES
ENGINEERING DIVISION
ENGINEERING & INFRASTRUCTURE DEPARTMENT
433 HAY STREET FAYETTEVILLE, NC 28301

NORTH CAROLINA PROFESSIONAL ENGINEER SEAL 045140 PATRICK D. COOKSEY 8/14/2025

Docusigned by:
Patrick D. Cooksey
P.E. B3C6CA1E57E4R7...

REVISIONS

REV. #	DESCRIPTION	REV.BY DATE
1	BID SET	MAY 2025

ISSUED FOR CONSTRUCTION

DRAWN :	R. GIESEN
DESIGN :	T. ORR
CHECK :	P. COOKSEY
APPROVED :	P. COOKSEY
PROJECT NAME :	TRYON DRAINAGE
SCALE :	
DATE :	MAY 2025

PROJECT NO. KH 011017025

SUB-LEDGER NO.

Plotted By:Anderson, Nolen Sheet Set:011017025 – Tryon Layout:S–301 July 14, 2025 09:47:43am K:\RDT_Structures_RetainWall_NC\011017032 – Tryon Drive Walls\CAD\S–301 SHEET PILE WALL LAYOUT.dwg

Docusign Envelope ID: DA960C4E-7E29-4D1D-B64E-80E212A2C3BA

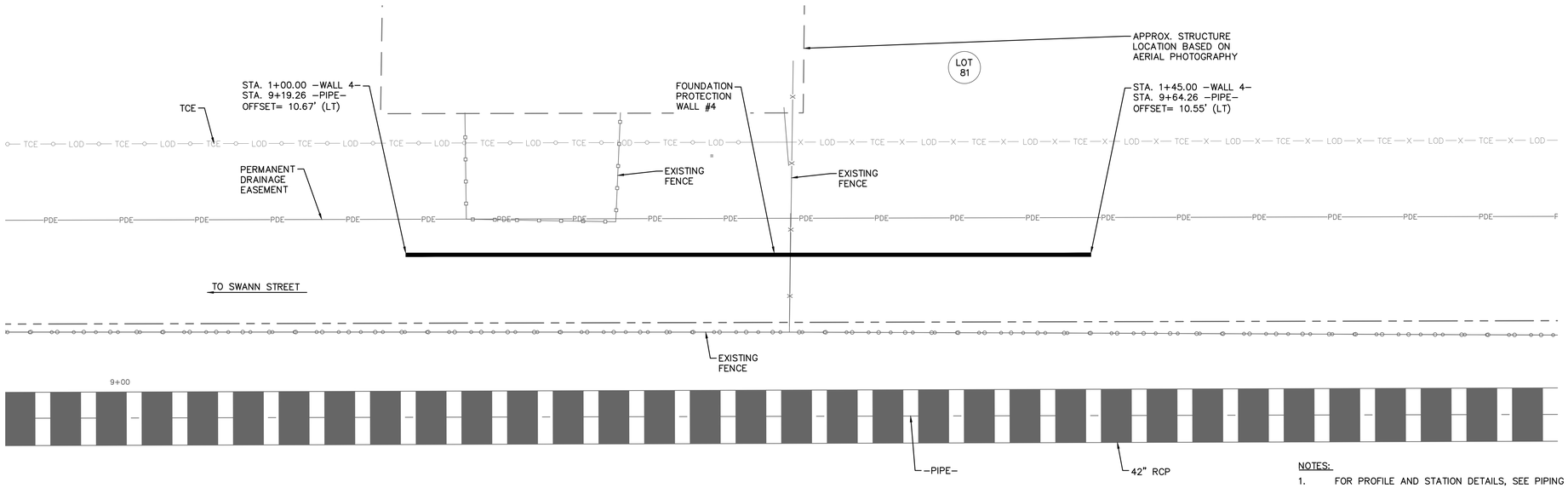

PLAN

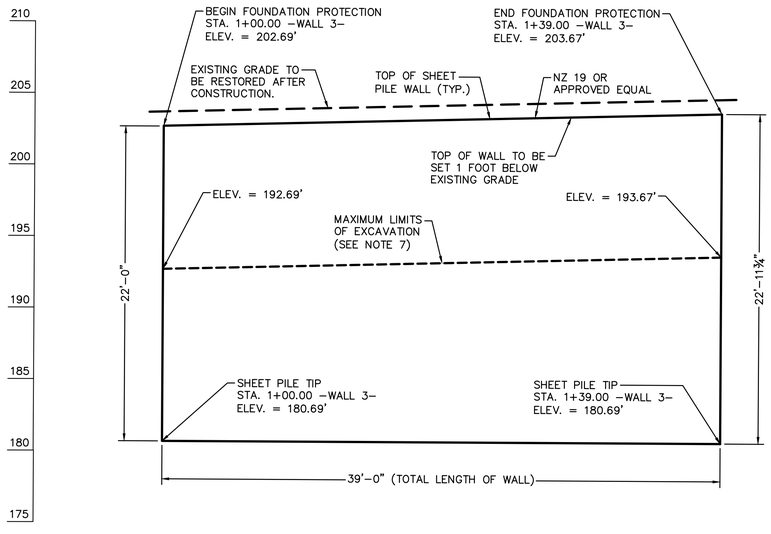

WALL #3

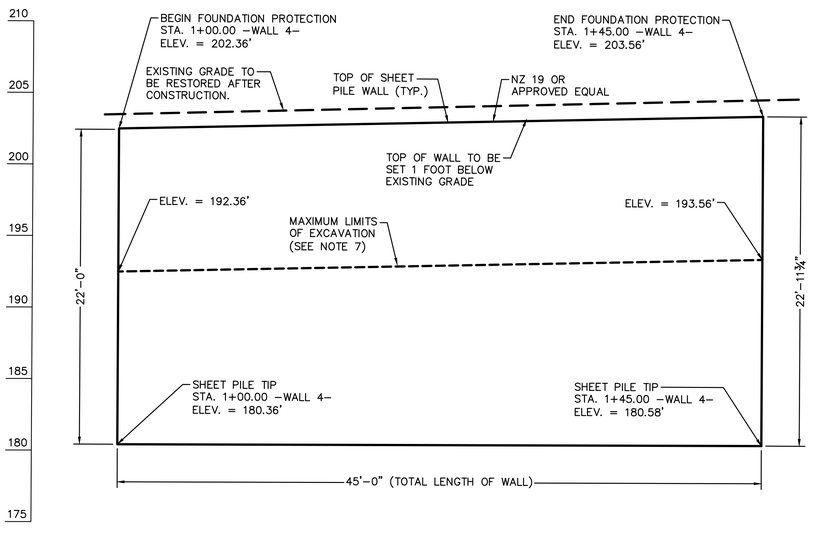

WALL #4

NOTES:

1. FOR PROFILE AND STATION DETAILS, SEE PIPING PLAN PROFILE SHEETS.
2. CONTRACTOR SHALL LOCATE ANY INDIVIDUAL HOME UTILITIES PRIOR TO DRIVING SHEET PILES. IF ANY UTILITIES ARE IN CONFLICT WITH SHEET PILES, CONTRACTOR SHALL RELOCATE UTILITIES TO BE CLEAR OF SHEET PILES.
3. CONTRACTOR INSTALLATION METHODS SHALL PREVENT DAMAGE TO THE EXISTING BUILDINGS AND STRUCTURES. CONTRACTOR SHALL SUBMIT FOUNDATION PROTECTION INSTALLATION PLAN FOR ENGINEER AND OWNER REVIEW AND APPROVAL PRIOR TO BEGINNING WORK.
4. CONTRACTOR IS RESPONSIBLE FOR PRE–CONSTRUCTION AND POST–CONSTRUCTION BUILDING INSPECTIONS FOR ALL BUILDINGS ADJACENT TO FOUNDATION PROTECTION.
5. CONTRACTOR SHALL INFORM THE CITY 30 DAYS PRIOR TO BEGINNING FOUNDATION PROTECTION CONSTRUCTION. CONTRACTOR SHALL ALSO INFORM THE CITY REGARDING THE EXPECTED DURATION OF THIS WORK.
6. SEE DETAIL 7, SHEET 19 FOR EXCAVATION BETWEEN SHEET PILE WALLS.
7. SHEET PILE SECTION SHALL HAVE A MINIMUM SECTION MODULUS OF 35.1 IN /FT, A MINIMUM MOMENT OF INERTIA OF 283.1 IN /FT, AND MINIMUM CROSS–SECTIONAL AREA OF 7.07 IN²/FT.

SHEET PILE WALL LAYOUT
(WALL #3 & #4)

SHEET NUMBER S–302

PLAN TYPE:

Kimley»Horn
421 FAYETTEVILLE STREET
SUITE 600
RALEIGH, NC 27601
NC LICENSE F–0102

FAYETTEVILLE
PUBLIC SERVICES
ENGINEERING DIVISION
ENGINEERING & INFRASTRUCTURE DEPARTMENT
433 HAY STREET FAYETTEVILLE, NC 28301

NORTH CAROLINA PROFESSIONAL ENGINEER SEAL 045140 PATRICK D. COOKSEY REGISTERED
Docusigned by: Patrick D. Cooksey
P3C6CA1E457E4F7...
P/1472025

ISSUED FOR CONSTRUCTION

REVISIONS		
REV. #	DESCRIPTION	REV.BY DATE
1	BID SET	MAY 2025

DRAWN :	R. GIESEN	PROJECT NAME : TRYON DRAINAGE
DESIGN :	T. ORR	
CHECK :	P. COOKSEY	SCALE :
APPROVED :	P. COOKSEY	DATE : MAY 2025

PROJECT NO. KH 011017025

SUB-LEDGER NO.

Plotted By:Anderson, Nolen Sheet Set:011017025 – Tryon Layout:S–302 July 14, 2025 09:47:51am K:\RDT_Structures_RetainWall_NC\011017032 – Tryon Drive Walls\CAD\S–301 SHEET PILE WALL LAYOUT.dwg

Docusign Envelope ID: DA960C4E-7E29-4D1D-B64E-80E212A2C3BA

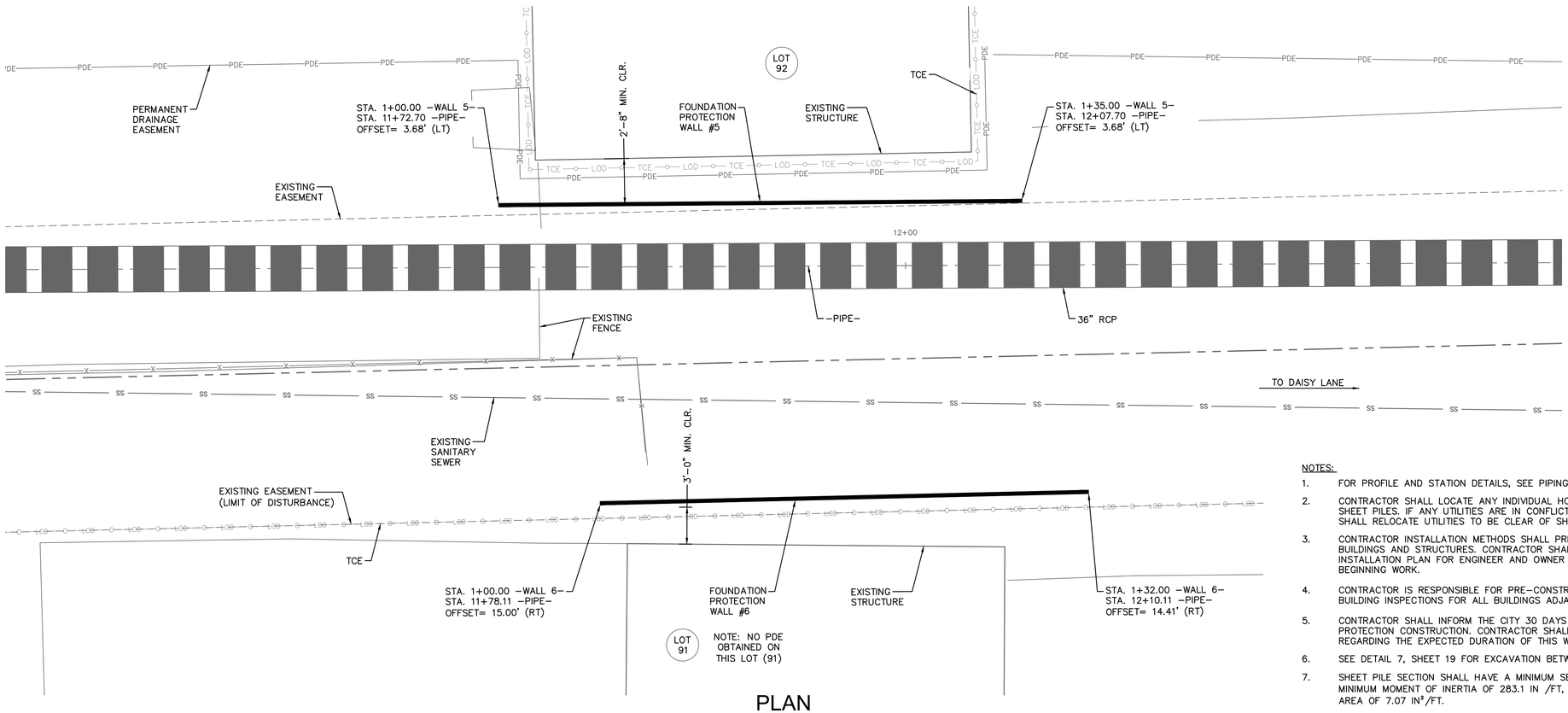

PLAN

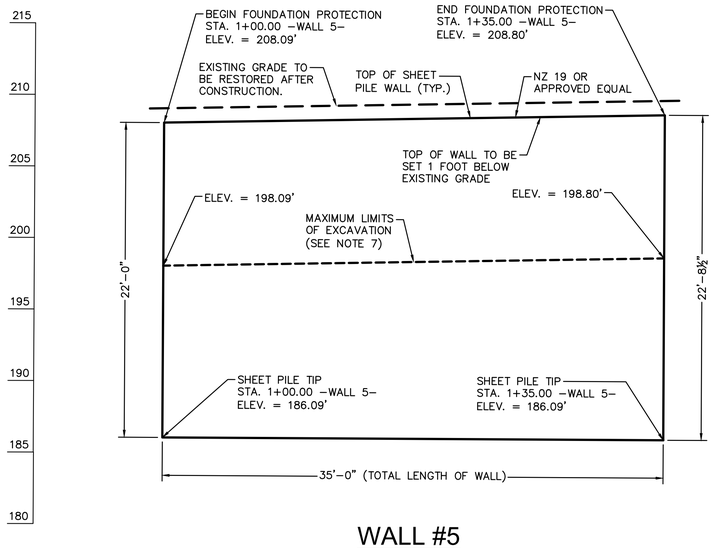

WALL #5

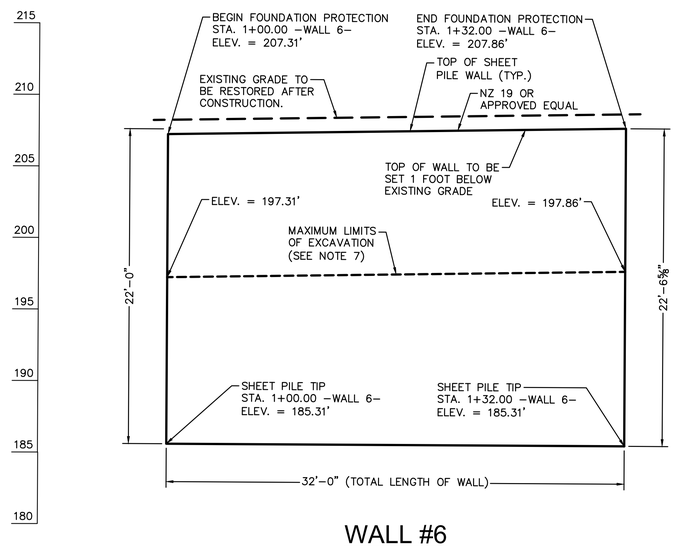

WALL #6

NOTES:

1. FOR PROFILE AND STATION DETAILS, SEE PIPING PLAN PROFILE SHEETS.
2. CONTRACTOR SHALL LOCATE ANY INDIVIDUAL HOME UTILITIES PRIOR TO DRIVING SHEET PILES. IF ANY UTILITIES ARE IN CONFLICT WITH SHEET PILES, CONTRACTOR SHALL RELOCATE UTILITIES TO BE CLEAR OF SHEET PILES.
3. CONTRACTOR INSTALLATION METHODS SHALL PREVENT DAMAGE TO THE EXISTING BUILDINGS AND STRUCTURES. CONTRACTOR SHALL SUBMIT FOUNDATION PROTECTION INSTALLATION PLAN FOR ENGINEER AND OWNER REVIEW AND APPROVAL PRIOR TO BEGINNING WORK.
4. CONTRACTOR IS RESPONSIBLE FOR PRE–CONSTRUCTION AND POST–CONSTRUCTION BUILDING INSPECTIONS FOR ALL BUILDINGS ADJACENT TO FOUNDATION PROTECTION.
5. CONTRACTOR SHALL INFORM THE CITY 30 DAYS PRIOR TO BEGINNING FOUNDATION PROTECTION CONSTRUCTION. CONTRACTOR SHALL ALSO INFORM THE CITY REGARDING THE EXPECTED DURATION OF THIS WORK.
6. SEE DETAIL 7, SHEET 19 FOR EXCAVATION BETWEEN SHEET PILE WALLS.
7. SHEET PILE SECTION SHALL HAVE A MINIMUM SECTION MODULUS OF 35.1 IN /FT, A MINIMUM MOMENT OF INERTIA OF 283.1 IN /FT, AND MINIMUM CROSS–SECTIONAL AREA OF 7.07 IN² /FT.

SHEET PILE WALL LAYOUT
(WALL #5 & #6)

SHEET NUMBER S–303

PLAN TYPE:

Kimley»Horn
421 FAYETTEVILLE STREET
SUITE 600
RALEIGH, NC 27601
NC LICENSE F–0102

FAYETTEVILLE
PUBLIC SERVICES
ENGINEERING DIVISION
ENGINEERING & INFRASTRUCTURE DEPARTMENT
433 HAY STREET FAYETTEVILLE, NC 28301

NORTH CAROLINA PROFESSIONAL ENGINEER SEAL 045140 PATRICK D. COOKSEY 9/14/2025

Digitally signed by: Patrick D. Cooksey
DocuSigned by: P3C6CA16A57E4F7...
DATE: 9/14/2025

REV. #	REVISIONS DESCRIPTION	REV.BY DATE
1	BID SET	MAY 2025

ISSUED FOR CONSTRUCTION

PROJECT :	TRYON DRAINAGE
NAME :	
SCALE :	
DATE :	MAY 2025

DRAWN :	R. GIESEN
DESIGN :	T. ORR
CHECK :	P. COOKSEY
APPROVED :	P. COOKSEY

PROJECT NO. KH011017025

SUB-LEDGER NO.

Plotted By:Anderson, Nolen Sheet Set:011017025 – Tryon Layout:S–303 July 14, 2025 09:47:56am K:\RDT_Structures_RetainWall_NC\011017032 – Tryon Drive Walls\CAD\S–301 SHEET PILE WALL LAYOUT.dwg