

Microsurfacing Treatment FY26



APPENDIX A

Street List and Maps



PUBLIC SERVICES

Pavement Preservation Program

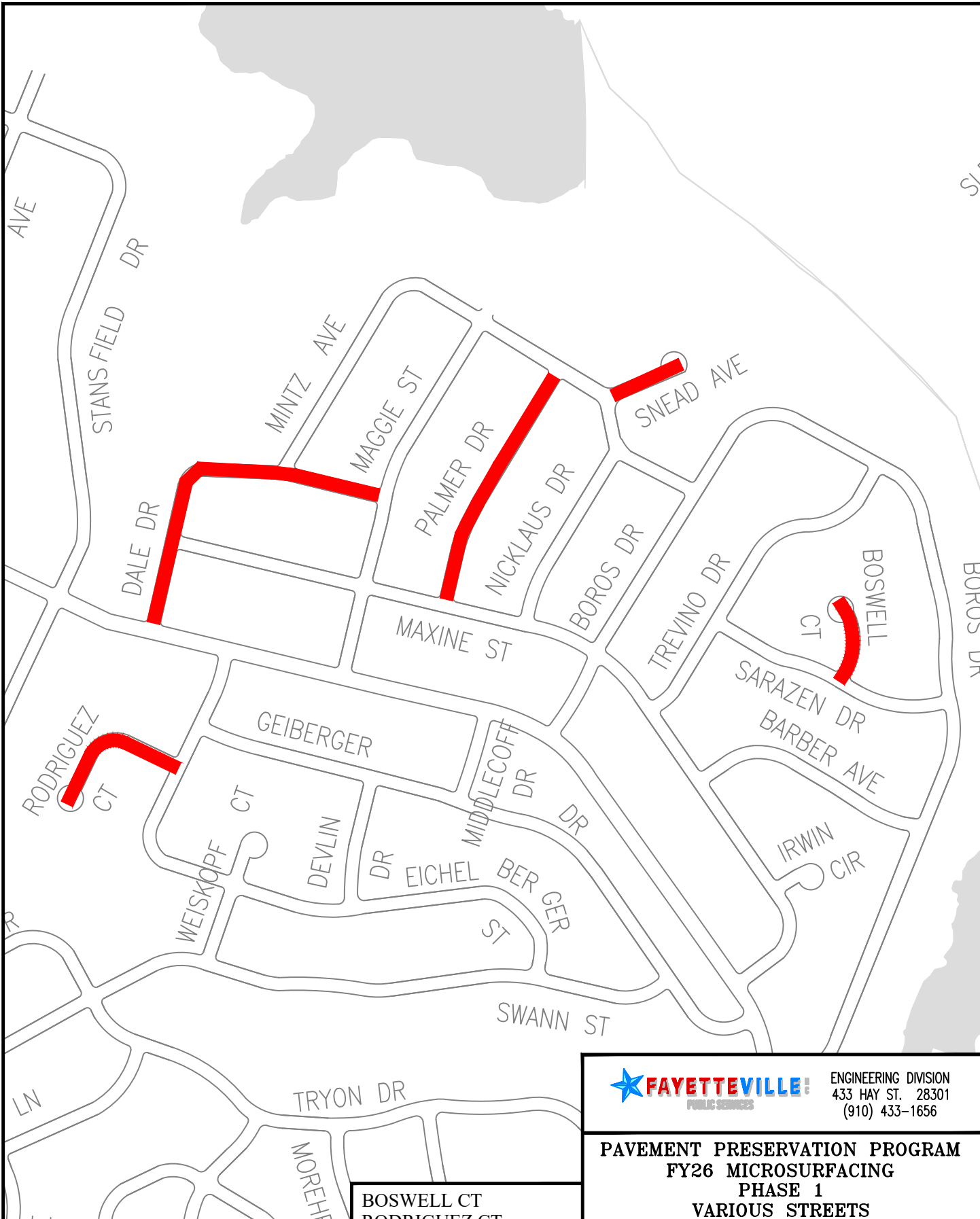
Proposed Streets for Microsurfacing Treatment FY2026

Street Name	PCI	From Street	To Street	Length (Ft)
OXFORD ST	83	Little Ave	Griffin St	967
GRIFFIN ST	80	Troy Dr	Oxford St	588
ROSEBUD DR	78	Elba St	Griffin St	534
ELBA ST	84	Rosebud Dr	Oxford St	227
LEACROFT CT	81	Blythewood Ln	Cul-de-sac	275
BROKENHURST CT	83	Blythewood Ln	Cul-de-sac	455
EXCHANGE PL	76	Watersplash Ln	Cul-de-sac	202
BROOMFIELD CT	72	Watersplash Ln	Cul-de-sac	299
ZINC CT	74	Ruby Rd	Cul-de-sac	280
MERCURY CT	74	Spinel Dr	Cul-de-sac	327
ARGON AVE	71	Spinel Dr	Cul-de-sac	352
CHROMIUM CT	74	Spinel Dr	Cul-de-sac	400
TOPAZ CT	80	Quartz Dr	Cul-de-sac	437
BOSWELL CT	73	Sarazen Dr	Cul-de-sac	336
SNEAD AVE	72	Mintz Ave	Cul-de-sac	339
PALMER DR	76	Entire Street		1018
RODRIGUEZ CT	73	Eichelberger Dr	Cul-de-sac	590
OLD COLONY PL	71	Northview Dr	Cul-de-sac	542
WESTCHESTER DR	68	Entire Street		1111
ST GEORGES HILL	83	Northview Dr	Cul-de-sac	373
KERFIELD CT	72	Strickland Bridge Rd	Cul-de-sac	564
ARNISH CT	65	Kerfield Ct	Cul-de-sac	1186
HOSWICK CT	72	Arnish Ct	Cul-de-sac	163
ADOLPHUS DR	83	Stackhouse Dr	Cul-de-sac	736
SOUTH SHIELD DR	86	Stackhouse Dr	Cul-de-sac	1118
BRISTOL DR	78	Pritchett Rd	Cul-de-sac	1264
PENFIELD DR	73	Clifford Ave	Cul-de-sac	930
PENFIELD PL	68	Penfield Dr	Cul-de-sac	237
LANSFORD DR	74	Clifford Ave	Cul-de-sac	981
CLIFFORD AVE	81	Cliffdale Rd	Bristol Dr	1796
DALTON RD	78	Entire Street		2260
CORNING PL	74	Entire Street		226
STILES PL	77	Entire Street		155
WILDER CT	73	Dalton Rd	Cul-de-sac	197



PUBLIC SERVICES

COURTYARD LN	80	Entire Street	2755
Total Length: 24,190 Ft or 4.58 Miles			



THIS MAP IS NOT A CERTIFIED SURVEY AND HAS NOT BEEN REVIEWED BY A LOCAL GOVERNMENT AGENCY FOR COMPLIANCE WITH ANY APPLICABLE LAND DEVELOPMENT REGULATIONS.

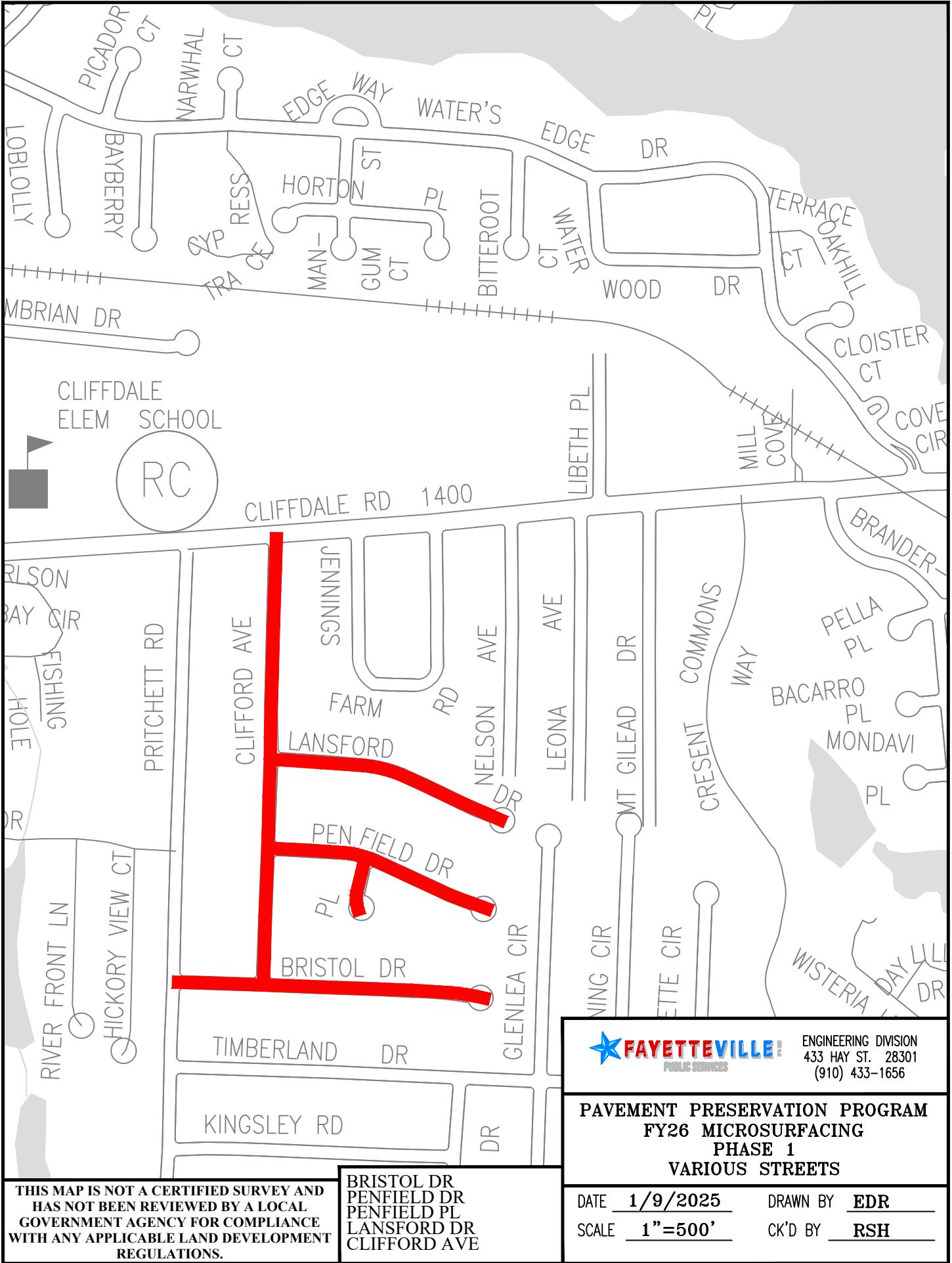
BOSWELL CT
 RODRIGUEZ CT
 SNEAD AVE
 DALE DR
 PALMER DR



ENGINEERING DIVISION
 433 HAY ST. 28301
 (910) 433-1656

**PAVEMENT PRESERVATION PROGRAM
 FY26 MICROSURFACING
 PHASE 1
 VARIOUS STREETS**

DATE 1/9/2025 DRAWN BY EDR
 SCALE 1"=500' CK'D BY RSH



THIS MAP IS NOT A CERTIFIED SURVEY AND HAS NOT BEEN REVIEWED BY A LOCAL GOVERNMENT AGENCY FOR COMPLIANCE WITH ANY APPLICABLE LAND DEVELOPMENT REGULATIONS.

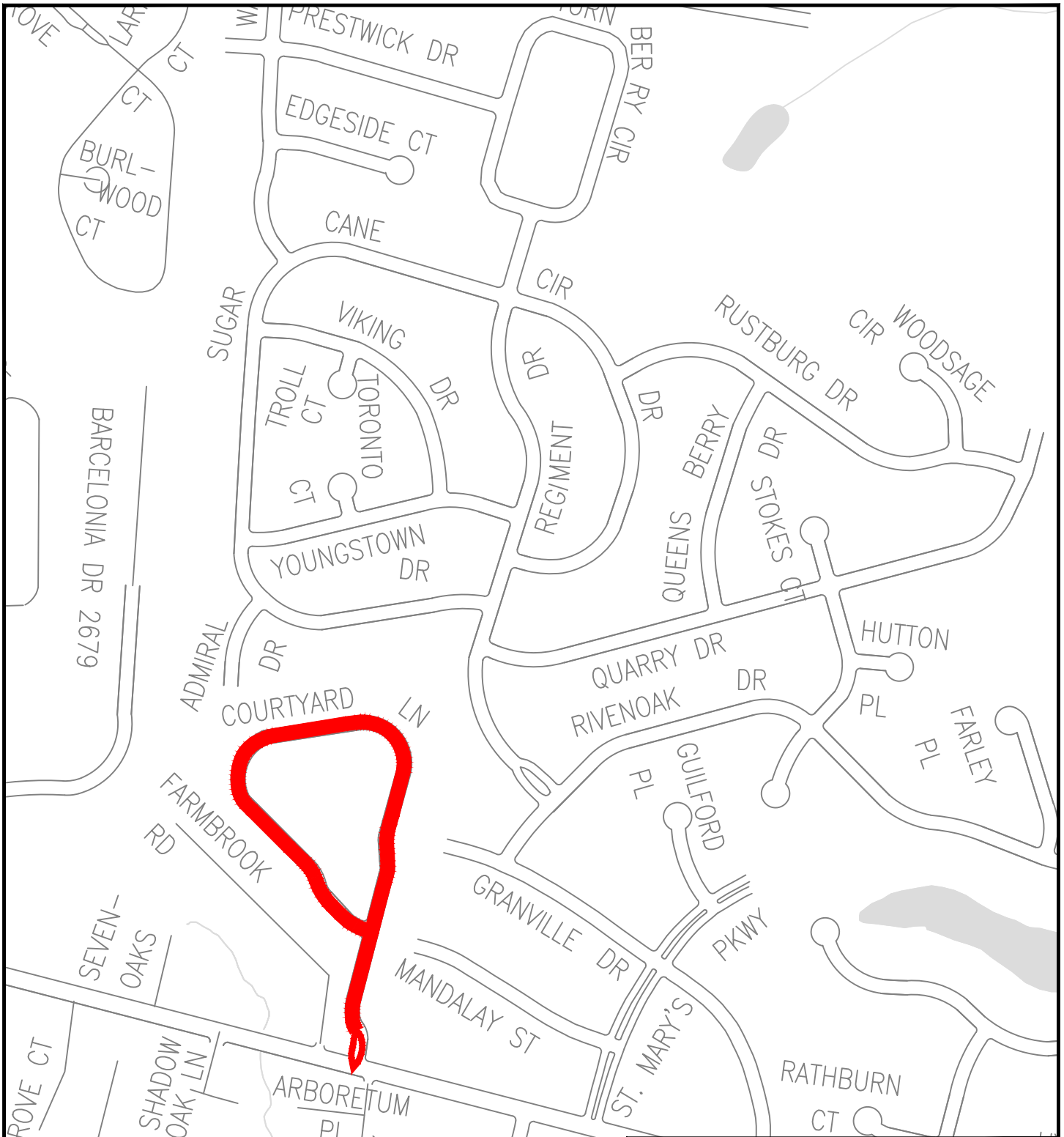
BRISTOL DR
 PENFIELD DR
 PENFIELD PL
 LANSFORD DR
 CLIFFORD AVE



ENGINEERING DIVISION
 433 HAY ST. 28301
 (910) 433-1656

**PAVEMENT PRESERVATION PROGRAM
 FY26 MICROSURFACING
 PHASE 1
 VARIOUS STREETS**

DATE 1/9/2025 DRAWN BY EDR
 SCALE 1"=500' CK'D BY RSH



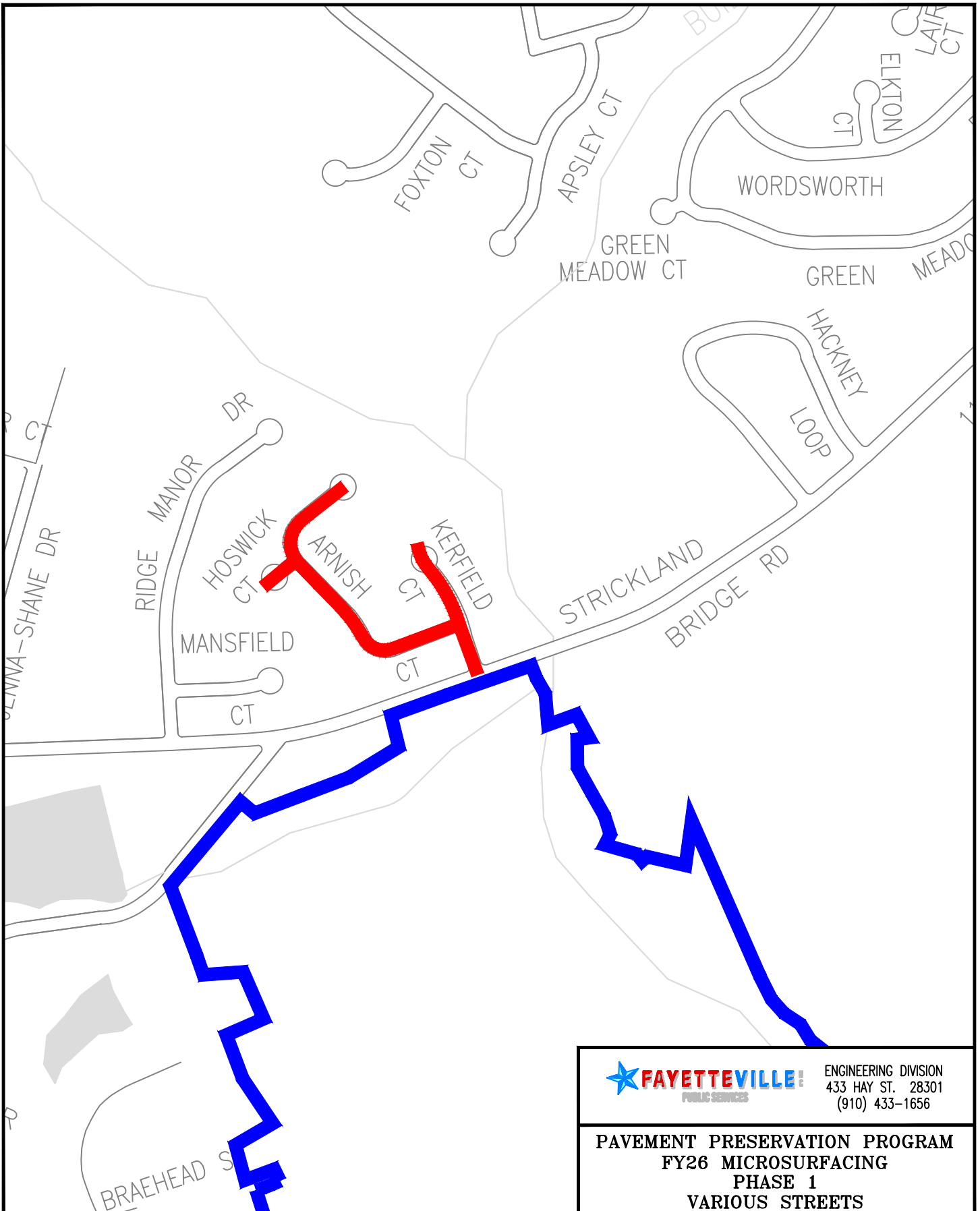

FAYETTEVILLE PUBLIC SERVICES
 ENGINEERING DIVISION
 433 HAY ST. 28301
 (910) 433-1656

PAVEMENT PRESERVATION PROGRAM
FY26 MICROSURFACING
PHASE 1
VARIOUS STREETS

DATE 1/9/2025 DRAWN BY EDR
 SCALE 1"=500' CK'D BY RSH

THIS MAP IS NOT A CERTIFIED SURVEY AND
 HAS NOT BEEN REVIEWED BY A LOCAL
 GOVERNMENT AGENCY FOR COMPLIANCE
 WITH ANY APPLICABLE LAND DEVELOPMENT
 REGULATIONS.

COURTYARD LN




FAYETTEVILLE!
 PUBLIC SERVICES

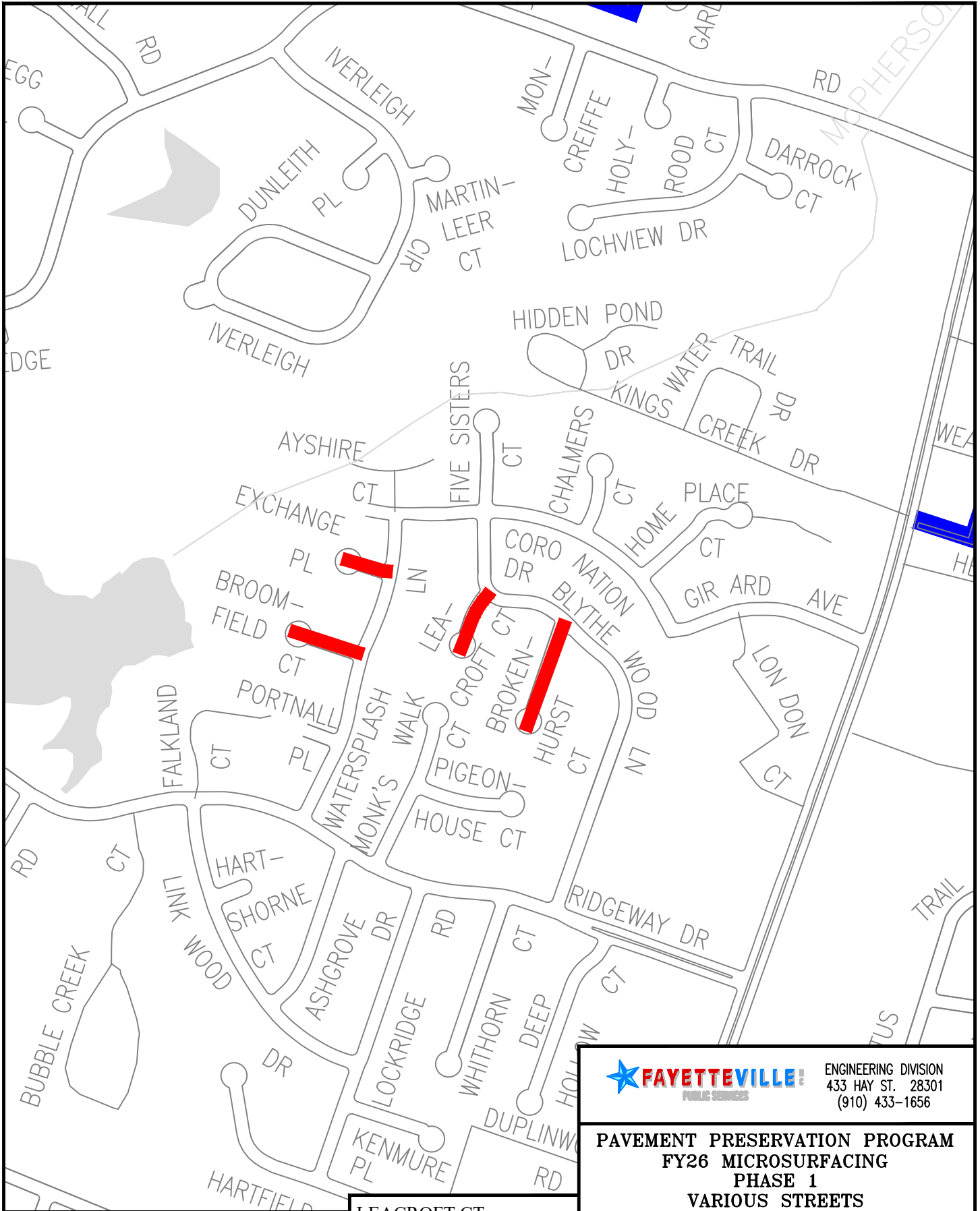
ENGINEERING DIVISION
 433 HAY ST. 28301
 (910) 433-1656

PAVEMENT PRESERVATION PROGRAM
FY26 MICROSURFACING
PHASE 1
VARIOUS STREETS

DATE 1/9/2025 DRAWN BY EDR
 SCALE 1"=500' CK'D BY RSH

**THIS MAP IS NOT A CERTIFIED SURVEY AND
 HAS NOT BEEN REVIEWED BY A LOCAL
 GOVERNMENT AGENCY FOR COMPLIANCE
 WITH ANY APPLICABLE LAND DEVELOPMENT
 REGULATIONS.**

KERFIELD CT
 ARNISH CT
 HOSWICK CT



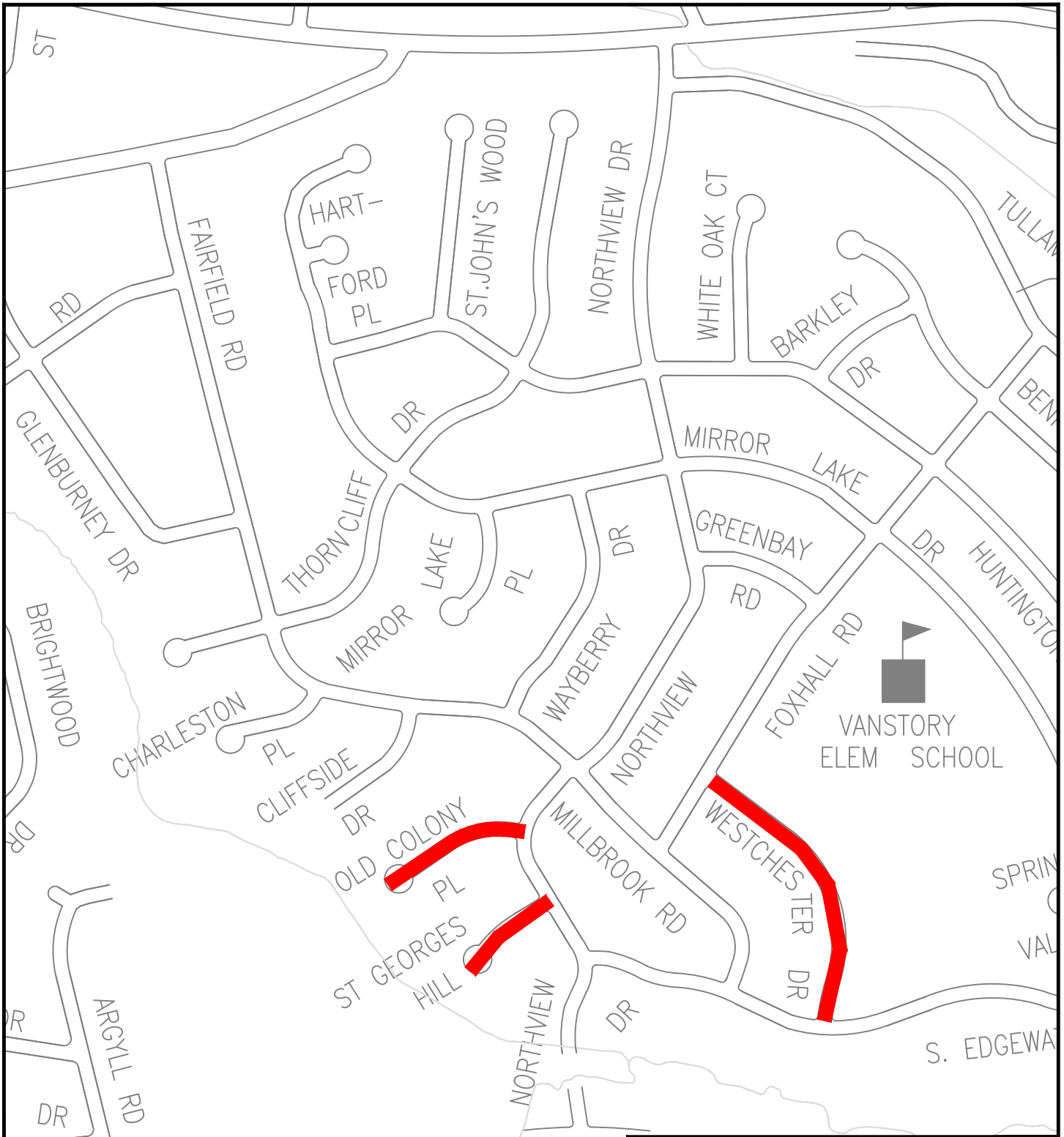
THIS MAP IS NOT A CERTIFIED SURVEY AND HAS NOT BEEN REVIEWED BY A LOCAL GOVERNMENT AGENCY FOR COMPLIANCE WITH ANY APPLICABLE LAND DEVELOPMENT REGULATIONS.

LEACROFT CT
 BROKENHURST CT
 EXCHANGE PL
 BROOMFIELD CT

FAYETTEVILLE ENGINEERING DIVISION
PUBLIC SERVICES 433 HAY ST. 28301
 (910) 433-1656

**PAVEMENT PRESERVATION PROGRAM
 FY26 MICROSURFACING
 PHASE 1
 VARIOUS STREETS**

DATE 1/9/2025 DRAWN BY EDR
 SCALE 1"=500' CK'D BY RSH




FAYETTEVILLE
 PUBLIC SERVICES

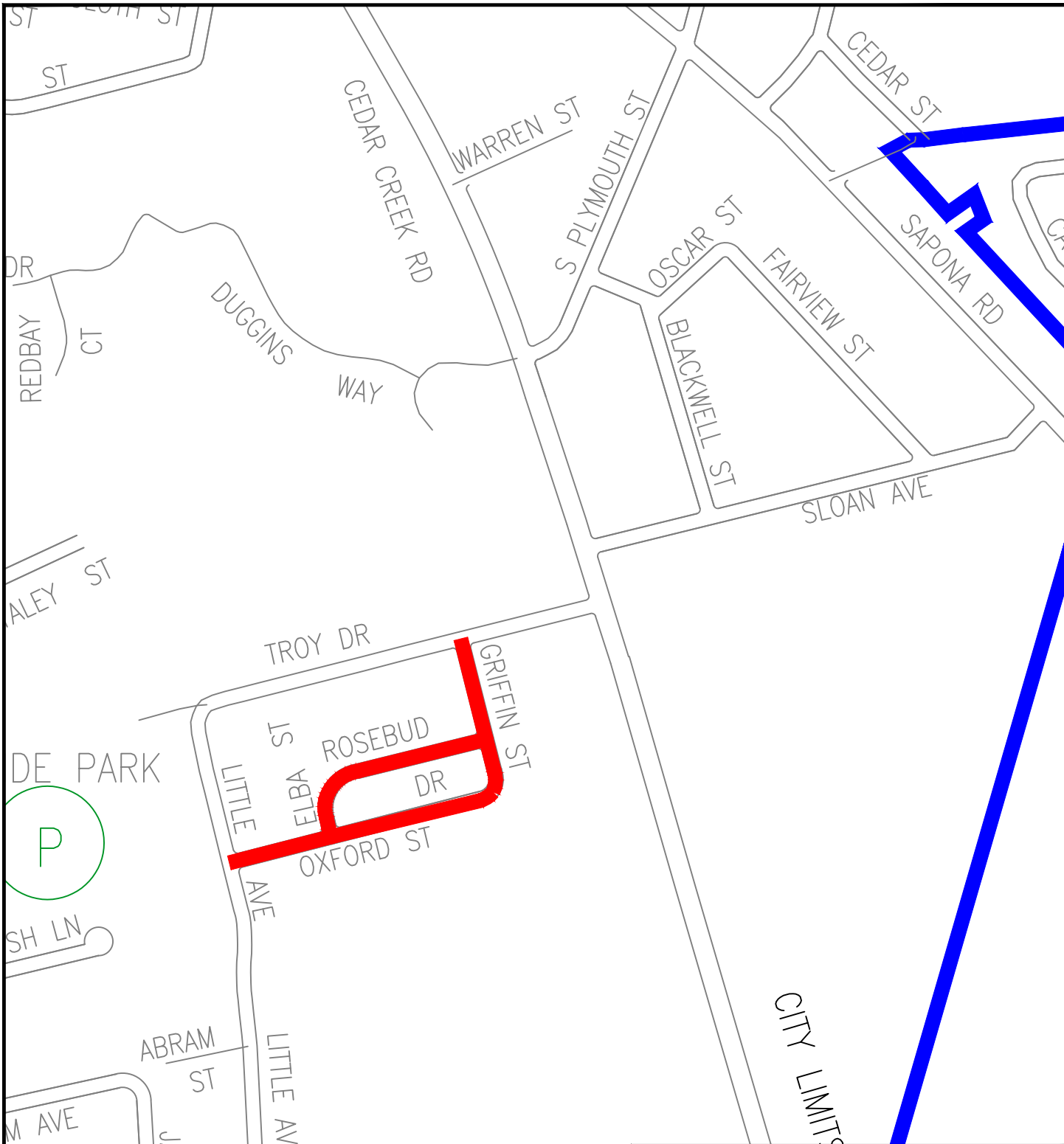
ENGINEERING DIVISION
 433 HAY ST. 28301
 (910) 433-1656

PAVEMENT PRESERVATION PROGRAM
FY26 MICROSURFACING
PHASE 1
VARIOUS STREETS

DATE 1/9/2025 DRAWN BY EDR
 SCALE 1"=500' CK'D BY RSH

THIS MAP IS NOT A CERTIFIED SURVEY AND HAS NOT BEEN REVIEWED BY A LOCAL GOVERNMENT AGENCY FOR COMPLIANCE WITH ANY APPLICABLE LAND DEVELOPMENT REGULATIONS.

OLD COLONY PL
ST GEORGES HILL
WESTCHESTER DR



THIS MAP IS NOT A CERTIFIED SURVEY AND HAS NOT BEEN REVIEWED BY A LOCAL GOVERNMENT AGENCY FOR COMPLIANCE WITH ANY APPLICABLE LAND DEVELOPMENT REGULATIONS.

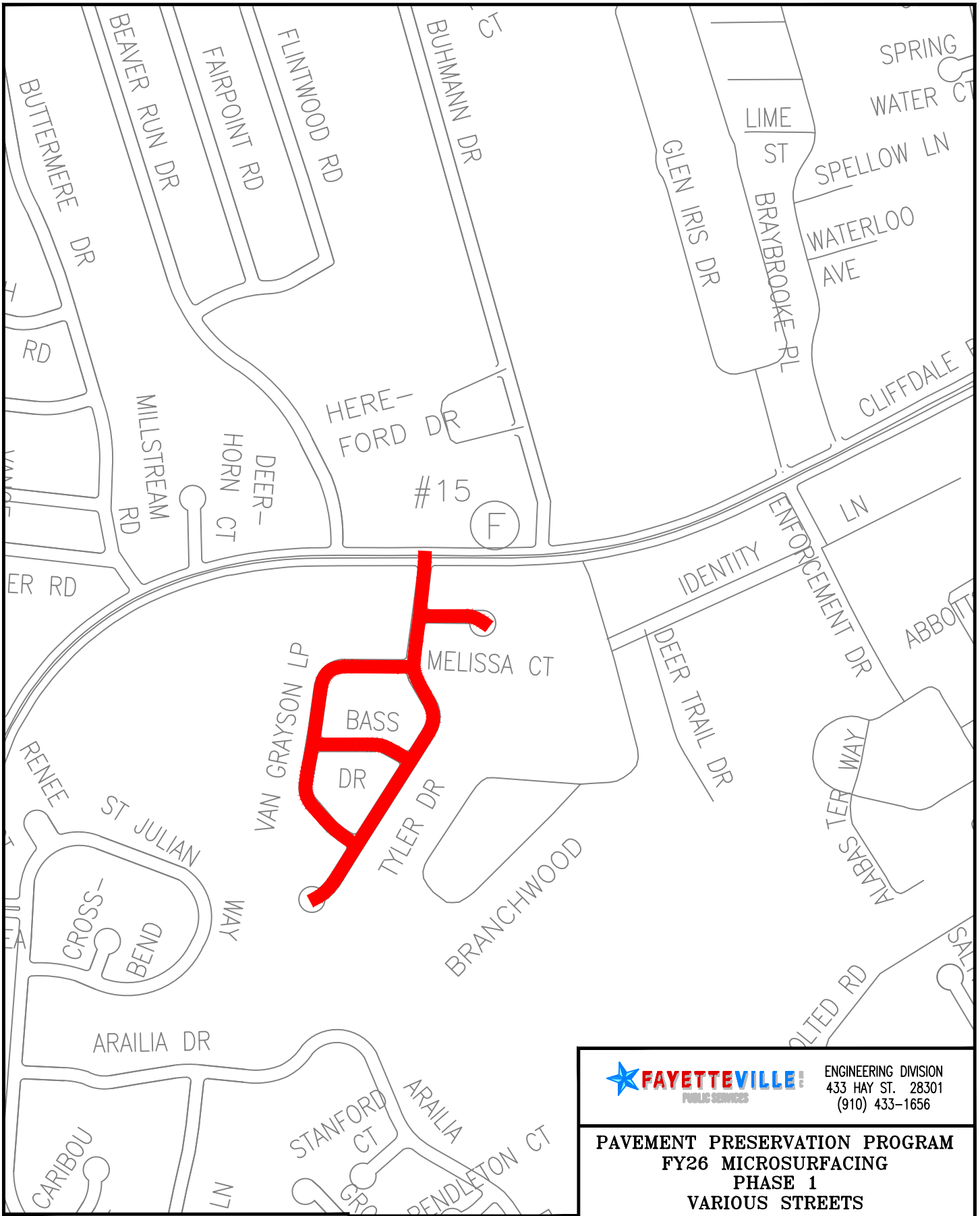
GRIFFIN ST
 OXFORD ST
 ROSEBUD DR
 ELBA ST



ENGINEERING DIVISION
 433 HAY ST. 28301
 (910) 433-1656

**PAVEMENT PRESERVATION PROGRAM
 FY26 MICROSURFACING
 PHASE 1
 VARIOUS STREETS**

DATE 1/9/2025 DRAWN BY EDR
 SCALE 1"=500' CK'D BY RSH




FAYETTEVILLE PUBLIC SERVICES
 ENGINEERING DIVISION
 433 HAY ST. 28301
 (910) 433-1656

PAVEMENT PRESERVATION PROGRAM
FY26 MICROSURFACING
PHASE 1
VARIOUS STREETS

DATE 1/9/2025 DRAWN BY EDR
 SCALE 1"=500' CK'D BY RSH

THIS MAP IS NOT A CERTIFIED SURVEY AND HAS NOT BEEN REVIEWED BY A LOCAL GOVERNMENT AGENCY FOR COMPLIANCE WITH ANY APPLICABLE LAND DEVELOPMENT REGULATIONS.

TYLER DR
MELISSA CT
VAN GRAYSON LOOP
BASS DR

