SLEEPY HOLLOW DRIVE TO PAMALEE DRIVE
6-LANE DIVIDED

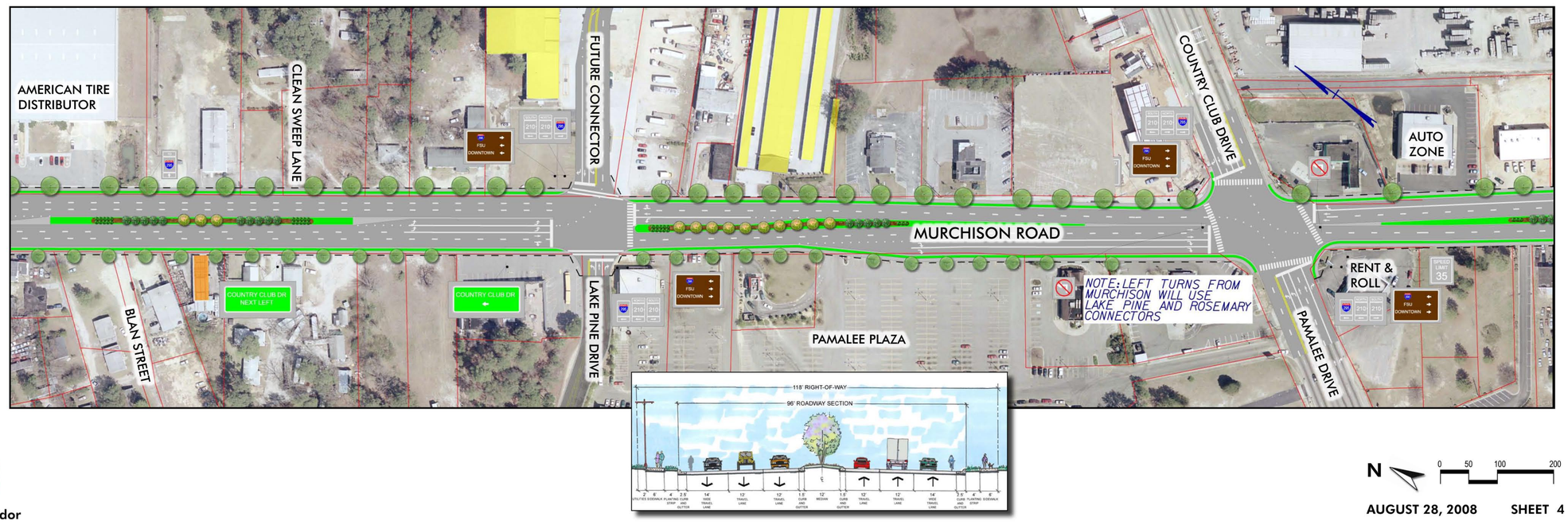

- NEW PAVEMENT
- PLANTING AREA
- BRICK MEDIAN
- STREET TREES
- EXISTING PARCEL LINE
- PROPOSED RIGHT-OF-WAY
- PROPERTIES TO BE IMPACTED
- PROPERTIES TO BE TAKEN

* ALL OVERHEAD UTILITIES WILL BE CONSOLIDATED AND RAISED ON POLES LOCATED ON THE WEST SIDE OF MURCHISON ROAD

N

0 50 100 200

AUGUST 28, 2008 SHEET 4

Kimley-Horn and Associates, Inc.

This document, together with the concepts and designs presented herein, as an instrument of service, is intended only for the specific purpose and client for which it was prepared. Reuse of and improper reliance on this document without written authorization and adaptation by Kimley-Horn and Associates, Inc. shall be without liability to Kimley-Horn and Associates, Inc.

Copyright Kimley-Horn and Associates, Inc., 2008

murchisoncorridor

BRENDA DRIVE TO SLEEPY HOLLOW DRIVE
6-LANE DIVIDED

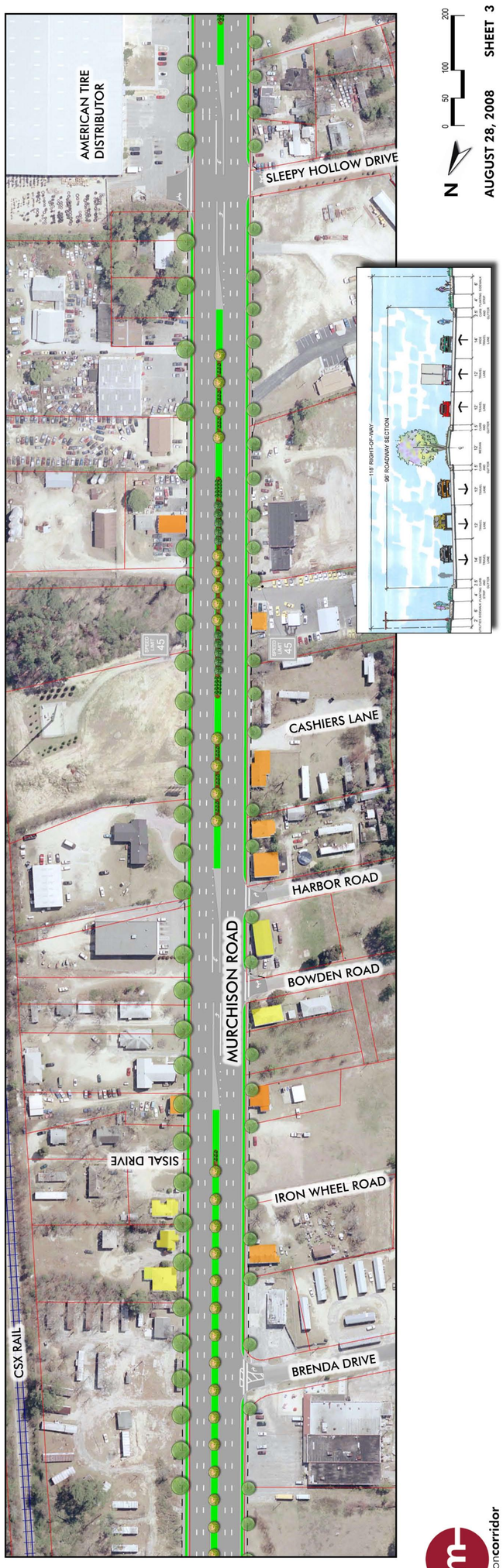

- NEW PAVEMENT
- PLANTING AREA
- BRICK MEDIAN
- STREET TREES
- EXISTING PARCEL LINE
- PROPOSED RIGHT-OF-WAY
- PROPERTIES TO BE IMPACTED
- PROPERTIES TO BE TAKEN

* ALL OVERHEAD UTILITIES WILL BE CONSOLIDATED AND RAISED ON POLES LOCATED ON THE WEST SIDE OF MURCHISON ROAD

N

0 50 100 200

AUGUST 28, 2008 SHEET 3

Kimley-Horn and Associates, Inc.

This document, together with the concepts and designs presented herein, as an instrument of service, is intended only for the specific purpose and client for which it was prepared. Reuse of and improper reliance on this document without written authorization and adaptation by Kimley-Horn and Associates, Inc. shall be without liability to Kimley-Horn and Associates, Inc.

Copyright Kimley-Horn and Associates, Inc., 2008

murchisoncorridor

SHAW ROAD TO BRENDA DRIVE
6-LANE DIVIDED

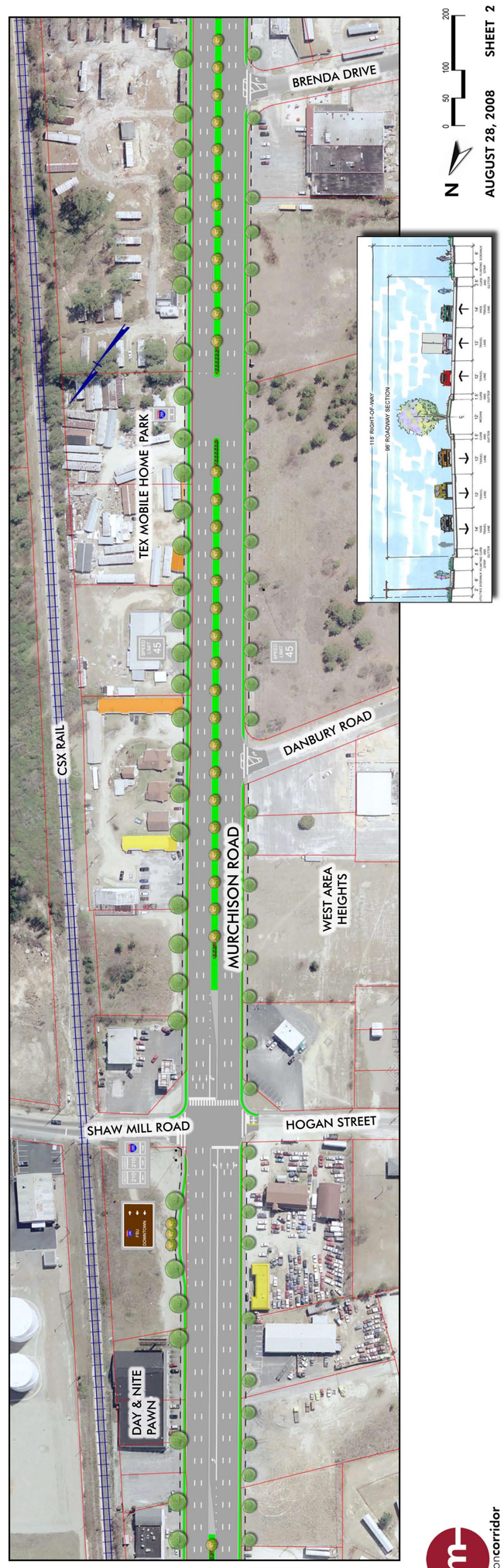

- NEW PAVEMENT
- PLANTING AREA
- BRICK MEDIAN
- STREET TREES
- EXISTING PARCEL LINE
- PROPOSED RIGHT-OF-WAY
- PROPERTIES TO BE IMPACTED
- PROPERTIES TO BE TAKEN

* ALL OVERHEAD UTILITIES WILL BE CONSOLIDATED AND RAISED ON POLES LOCATED ON THE WEST SIDE OF MURCHISON ROAD

N

0 50 100 200

AUGUST 28, 2008 SHEET 2

Kimley-Horn and Associates, Inc.

This document, together with the concepts and designs presented herein, as an instrument of service, is intended only for the specific purpose and client for which it was prepared. Reuse of and improper reliance on this document without written authorization and adaptation by Kimley-Horn and Associates, Inc. shall be without liability to Kimley-Horn and Associates, Inc.

Copyright Kimley-Horn and Associates, Inc., 2008

murchisoncorridor

I-295 TO SHAW ROAD
6-LANE DIVIDED

- NEW PAVEMENT
- PLANTING AREA
- BRICK MEDIAN
- STREET TREES
- EXISTING PARCEL LINE
- PROPOSED RIGHT-OF-WAY
- PROPERTIES TO BE IMPACTED
- PROPERTIES TO BE TAKEN

* ALL OVERHEAD UTILITIES WILL BE CONSOLIDATED AND RAISED ON POLES LOCATED ON THE WEST SIDE OF MURCHISON ROAD

N

0 50 100 200

AUGUST 28, 2008 SHEET 1

Kimley-Horn and Associates, Inc.

This document, together with the concepts and designs presented herein, as an instrument of service, is intended only for the specific purpose and client for which it was prepared. Reuse of and improper reliance on this document without written authorization and adaptation by Kimley-Horn and Associates, Inc. shall be without liability to Kimley-Horn and Associates, Inc.

Copyright Kimley-Horn and Associates, Inc., 2008

murchisoncorridor